

**KAA**  
**WAYFINDING &**  
**SIGNAGE MANUAL**

KAA Wayfinding and Signage Manual

© 2018 Kenya Airports Authority

All rights reserved. No portion of this publication may be reproduced in any form without permission from the publisher

Developed by Aiwex Technologies



# **KAA WAYFINDING & SIGNAGE MANUAL**

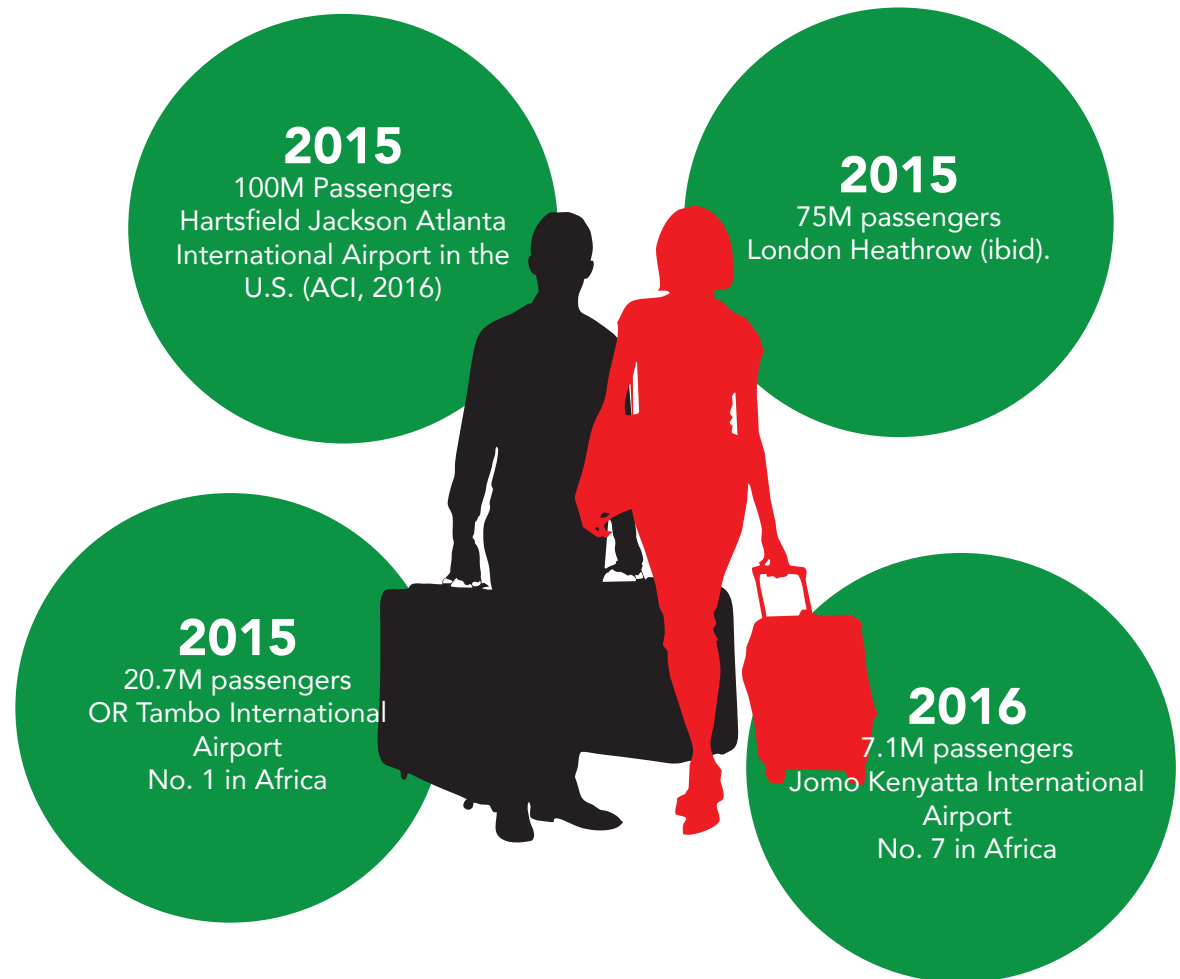


# Introduction

Guiding users to and through an airport is a particularly complex activity, especially around some of the large international airports, some of which might be thought of as mini-cities. It is very important for passengers to clearly understand how to get around from entry into the airport to their departure. Clear signage makes this easier

The Wayfinding Signage Manual will:

- Improve signage standards within the Airports.
- Give airport users the information they need, when they need it.
- Improve visual consistency through standardised fonts, standardised use of colour and standardised signage sizes depending on where they are placed.
- Result in a comfortable and user-friendly environment in which passengers and other users of the Airport facilities shall navigate with ease without having to ask for help or feeling lost.



---

# Wayfinding and Signage

- The standards will assist the authority in delivering information to passengers and stakeholders within the Airport.
- It includes information and advice on signage practices as well as guidance on designing the actual signs and is intended to provide a reference and instruction on the important aspects of signage as well as sources for more detailed and specific information.
- This is a detailed corporate signage manual that includes but not limited to:
  1. Colours
  2. Signage types
  3. Text and translations
  4. Fonts
  5. Symbols/arrows
  6. Sizes
  7. Description of each sign location, to follow the passenger points of contact



---

# Wayfinding sign placement

The effectiveness of a wayfinding program depends on the communication of information to the viewer in the proper sequence and at the proper locations.

**Continuity**—A successful wayfinding system provides information with sufficient frequency to guide and reassure the user.

**Connectivity**—Successful wayfinding design requires an understanding of the physical space, users, and destinations to determine the best way to move people safely and efficiently, and to use signage to deliver routing information to the viewer.

**Consistency** — in appearance, messaging and placement throughout the airport facilities helps the viewer quickly recognize, understand and use the information provided.

Sign placement is also an important factor in the visibility, legibility and readability of information on the sign.

General guidelines for sign placement:

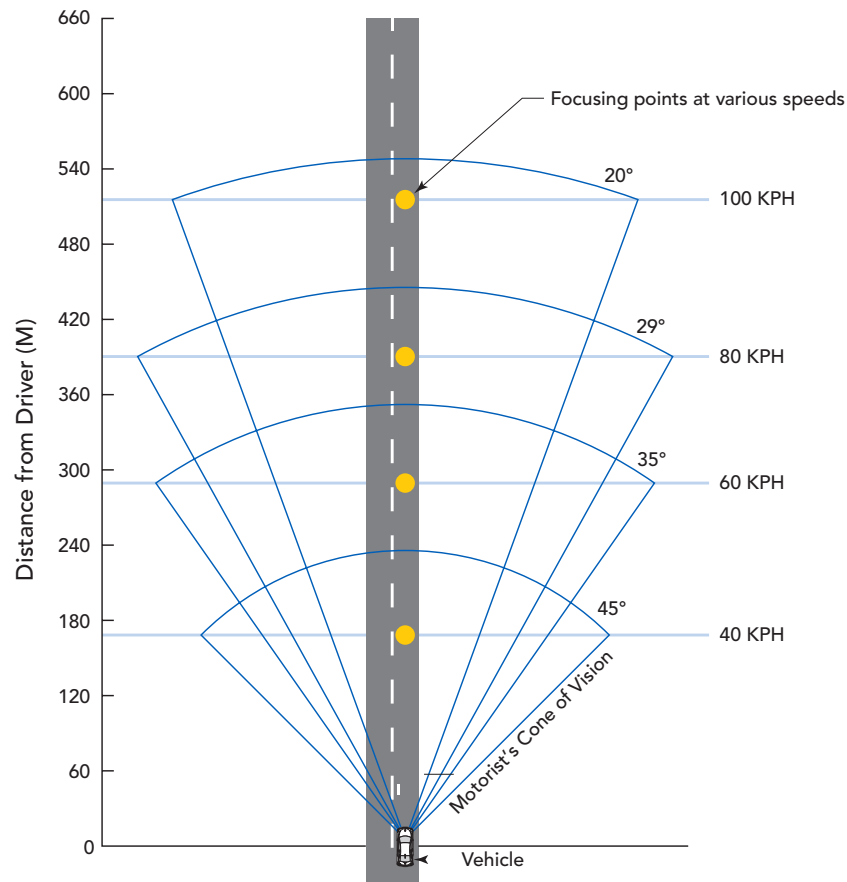
1. Locate signs at or near decision points with consideration for the viewer's path of travel.
2. Place signs perpendicular to path of travel.
3. Place signs for maximum visibility within comfortable field of vision and viewing angle.
4. Place signs at consistent heights and on uniform mounting surfaces whenever possible.
5. Locate signs with sufficient frequency to ensure viewers do not feel abandoned.

Roadway signage placement:

1. Locate signs in advance of decision points in order to allow motorists time to process directional and lane assignment information and react without endangering themselves or other motorists.
2. Size text and graphics appropriately for the intended viewing distance.
3. Locate signs within the driver's normal cone of vision.
4. Locate signs so they are not obscured by vegetation or other structures.
5. Avoid locating signs so as to interrupt necessary pedestrian pathways.



# Vehicular Viewing Legibility



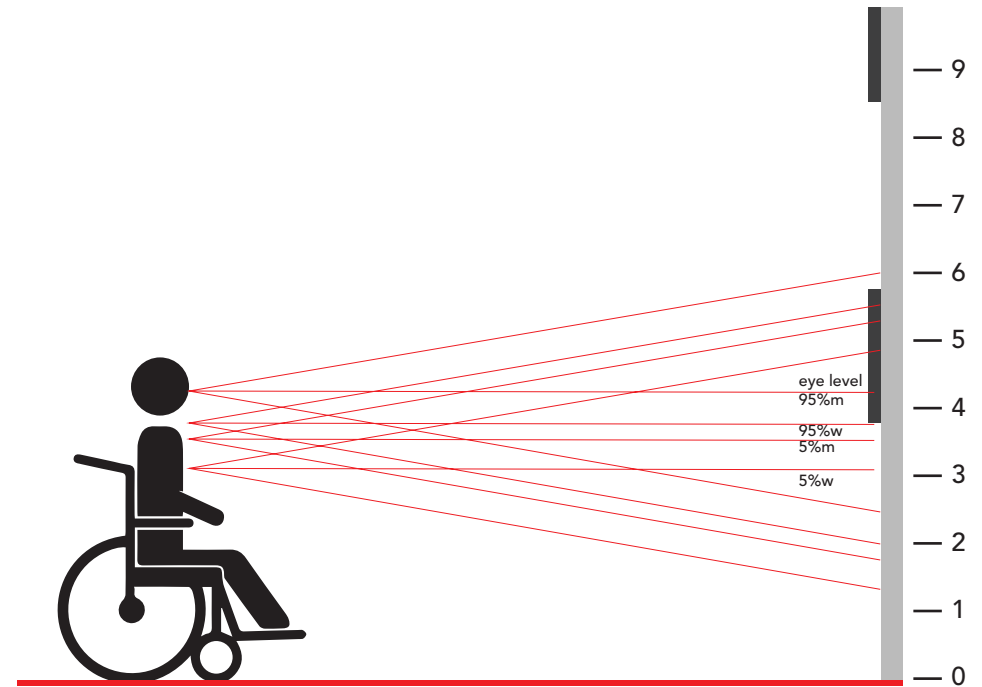
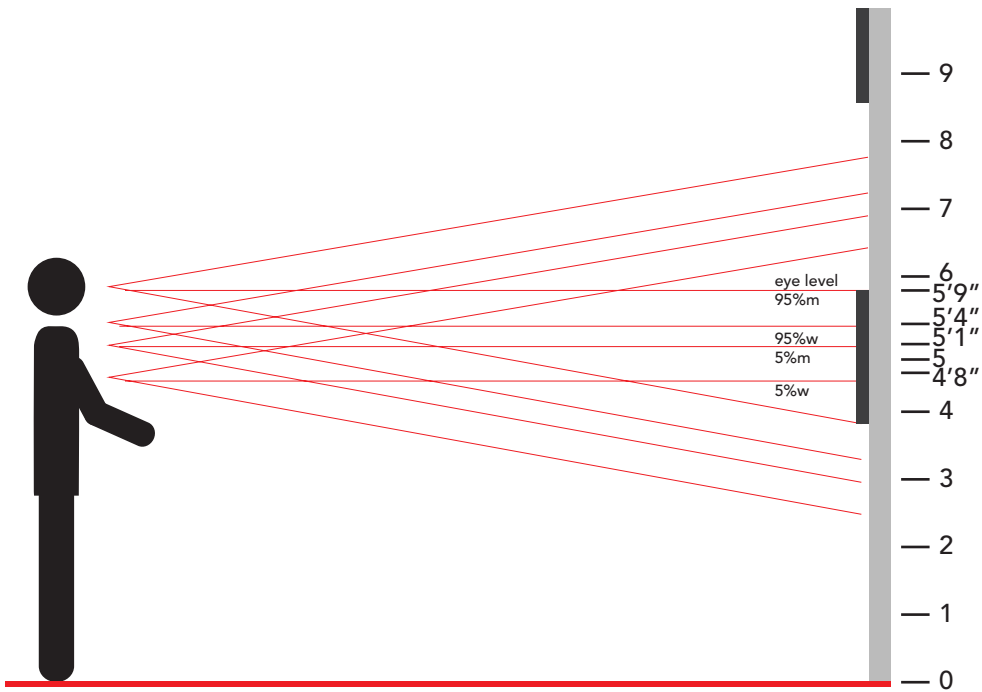
Number of Lanes	Reaction Time (seconds)	Speed (KPH)	Distance traveled during reaction (M)	Recommended Copy Height (mm)	Total Area of Sign (square feet)	
					Airports, Commercial, Industrial	Others
2	8	25	53	100	8	6
		50	107	177	25	18
		70	160	254	50	36
		90	214	355	100	70
4	10	25	67	100	8	6
		70	12	228	40	28
		70	200	330	90	64
		90	268	430	150	106
6	11	25	73	127	13	10
		50	147	228	140	28
		70	221	355	100	70
		90	295	482	190	134
Highway	12	90	321	533	230	162

## Vehicular Viewing Distance and Angle



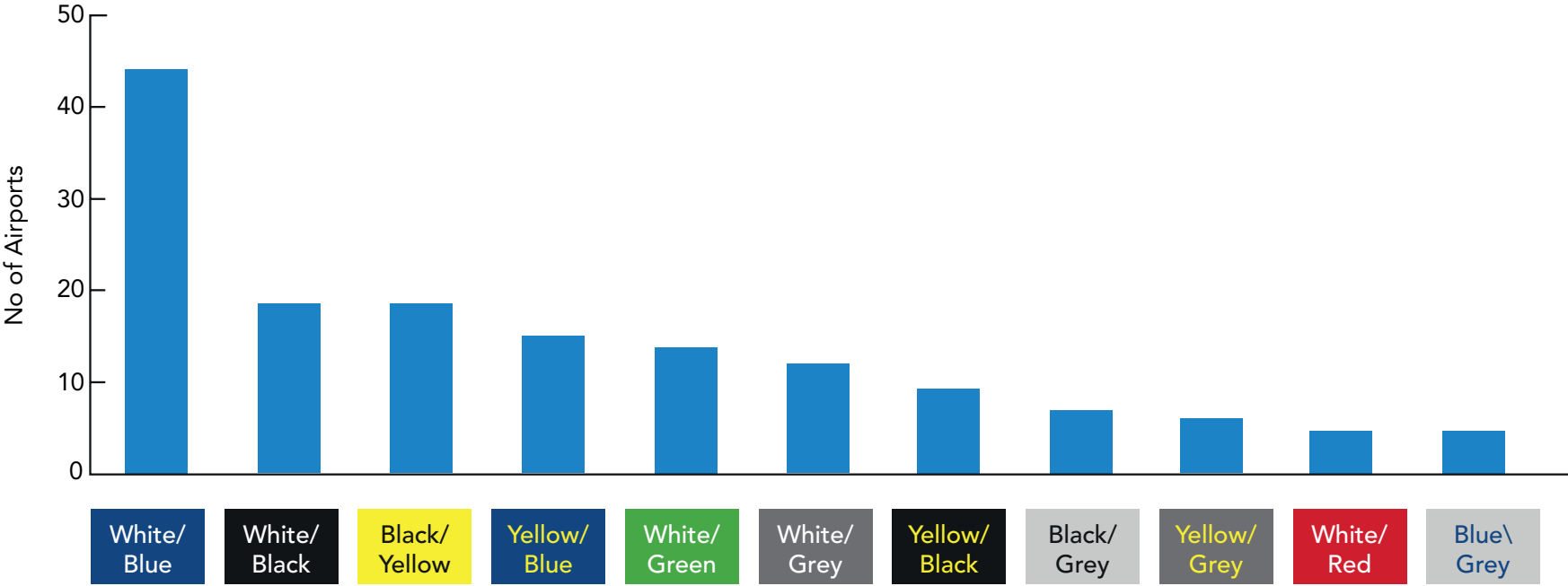
# Pedestrian signage placement

- Establish consistent viewing zones and mounting heights for way finding.
- Locate interior signage in accordance with ADA and ADAAG standards.





# International Examples: Airport Colour Schemes



## Wayfinding Signage Colours



PANTONE 1225C



PANTONE 287C

## Regulatory Colours



PANTONE 7620C



PANTONE BLACK 6C



PANTONE 7732C



# Signage Considerations

1. All primary signs should be on Pantone 287C with primary text in white and Pantone 1225C for secondary text (translations).
2. All secondary signs should be on Pantone 1225C with primary text in Pantone 287C and black text for secondary text (translations).
3. All arrows and icons on primary signs should be in opaque white
4. On secondary signage all arrows and icons need to be in Pantone 287C



## Considerations/ Do's And Dont's



Sightline



Sightline



---

# Language

Consistency in nomenclature is essential to effective communication in a Signage program.

- We will use commonly understood standard terms
- We will use the same terms consistently for destinations and services.
- Use English and Swahili for signs (associate with symbols where appropriate to reinforce comprehension).

---

# Overview

An effective wayfinding program consists of signage that is consistent in appearance and application, allowing the viewer to become familiar with the system and use it efficiently.

**Purpose:** The purpose of this section is to establish uniform standards for typography, symbols, arrows, iconography, colours, and graphic layouts for all signs in the airport wayfinding program.

**Graphic Standards Guidelines:** The following pages contain specific guidelines for sign formats and layout, typeface families, arrows, symbols, and colour standards . These guidelines are reflected in the designs for the new sign families. In addition, these guidelines should be followed for the design of any additional sign types required at all KAA airports in the future .



---

# Typography

CORISANDE BOLD

**ABCDEFGHIJKLMNOPQRSTUVWXYZ**

**abcdefghijklmnopqrstuvwxyz**

**1234567890**

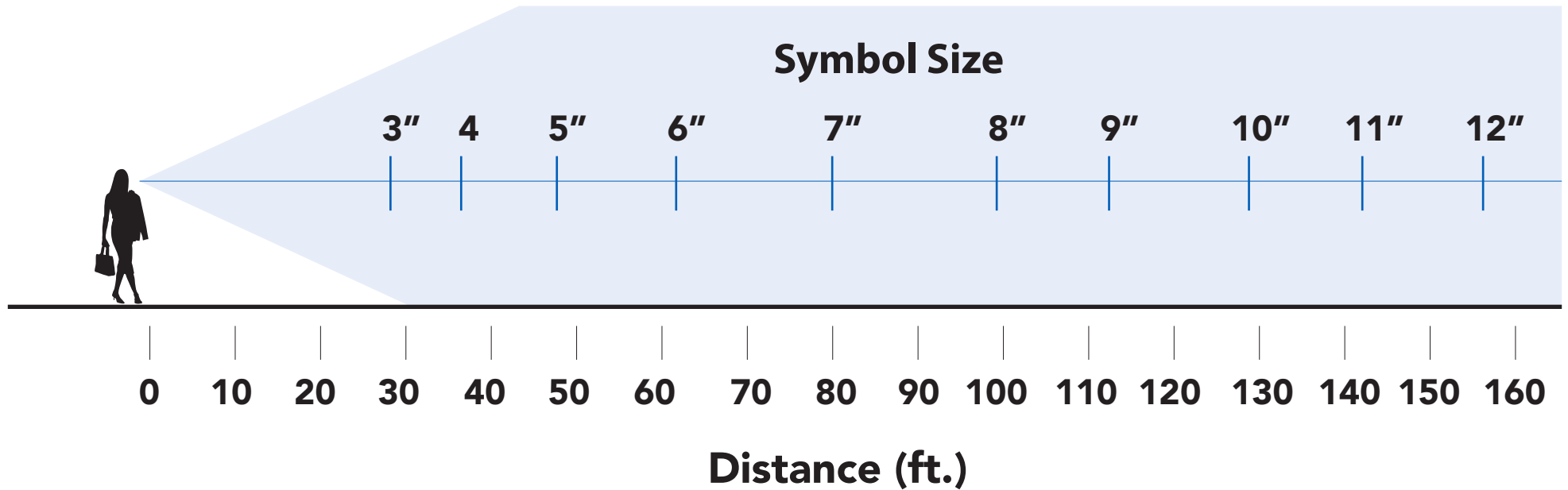
All primary text is done in Corisande Bold font.

Secondary text is 50% smaller than the primary text in Corisande Bold.































































# Symbol Sizing


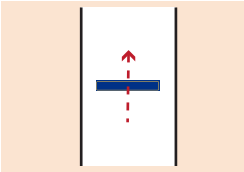

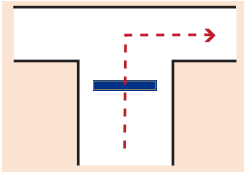

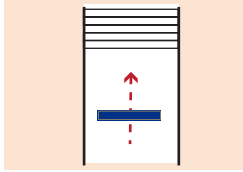

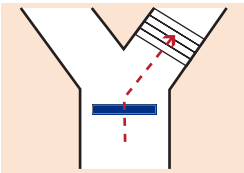

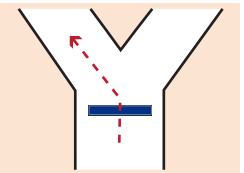

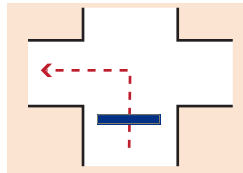

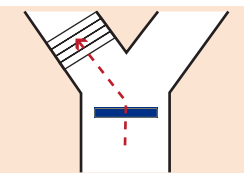

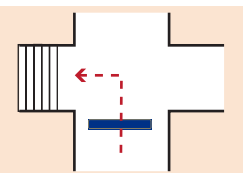

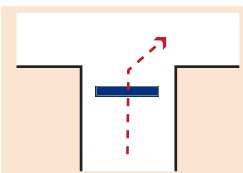

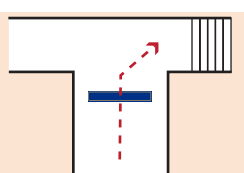

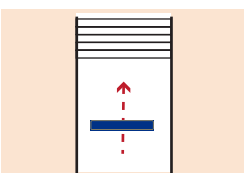
The size of the symbols used are usually so related with the distance that the person viewing the signage is standing. The further the sign the larger it should be for legibility purposes.




# Signs / Symbols

											
AIRPORT	DEPARTURES	ARRIVALS	CONNECTING FLIGHTS	BAGGAGE TRANSFER	BAGGAGE CART	NO BAGGAGE CART	BAGGAGE CLAIM	BAGGAGE INFO	OVERSIZE BAGGAGE	LEFT LUGGAGE	PORT HEALTH
											
INFO	IMMIGRATION	SECURITY DESK	SECURITY SEARCH	SECURITY ALARM	BIO DECLARATION	SECURITY CHECK	PASSPORT	REMOVE LAPTOP FROM BAG	ONE LAPTOP ONLY PER TRAY	DUTY FREE	SHOPPING AREA
											
ACCESS	ACCESS ELEVATOR	ACCESS RAMP	WALKWAY	EMERGENCY EXIT	MOVING WALKWAY	ELEVATORS	STAIRWAY	CROSSWALK	ESCALATOR UP	ESCALATOR DOWN	MEDITATION/ PRAYER
											
MEN WOMEN	MEN	WOMEN	FAMILY ROOM	CHANGING ROOMS	DRINKING WATER	NURSERY	ARRIVING FLIGHTS	TICKET PURCHASE	TICKET REQUIRED	PASSENGER PICKUP	LITTER DISPOSAL
											
BAR	RESTAURANT	COFFEE SHOP / SNACKS	CAR HIRE	TAXI	WAITING AREA	LOUNGE	HEALTH SPA	VENDING MACHINE	HOTEL INFORMATION	CURRENCY EXCHANGE	AIR TICKET

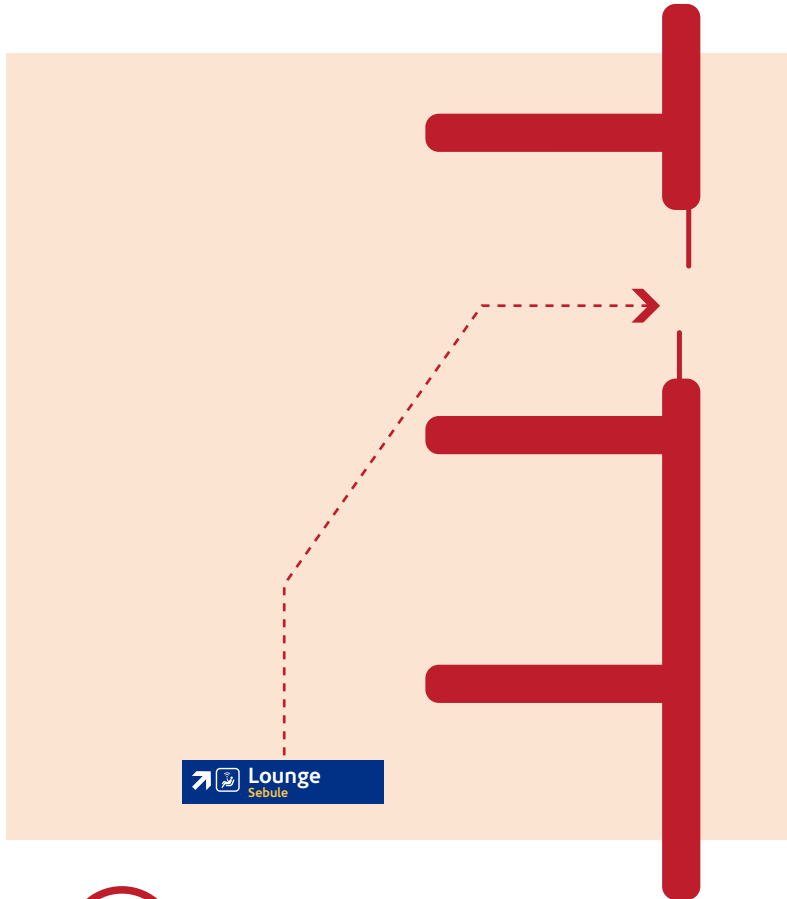
# Directional Arrows and Their Meanings

		<b>Straight Ahead</b>			<b>Right</b>			<b>Up</b>
		<b>Down on Right</b>			<b>Ahead on Left</b>			<b>Left</b>
		<b>Up on Left</b>			<b>Down on Left</b>			<b>Ahead on Right</b>
		<b>Up on Right</b>			<b>Down</b>			

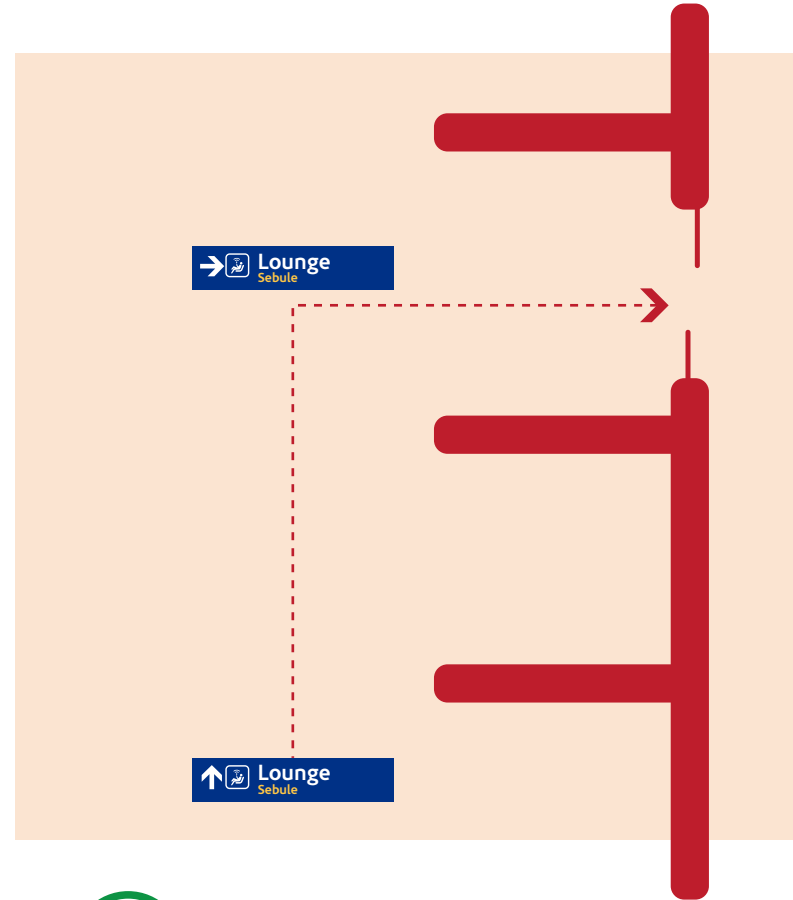




# Arrow Usage

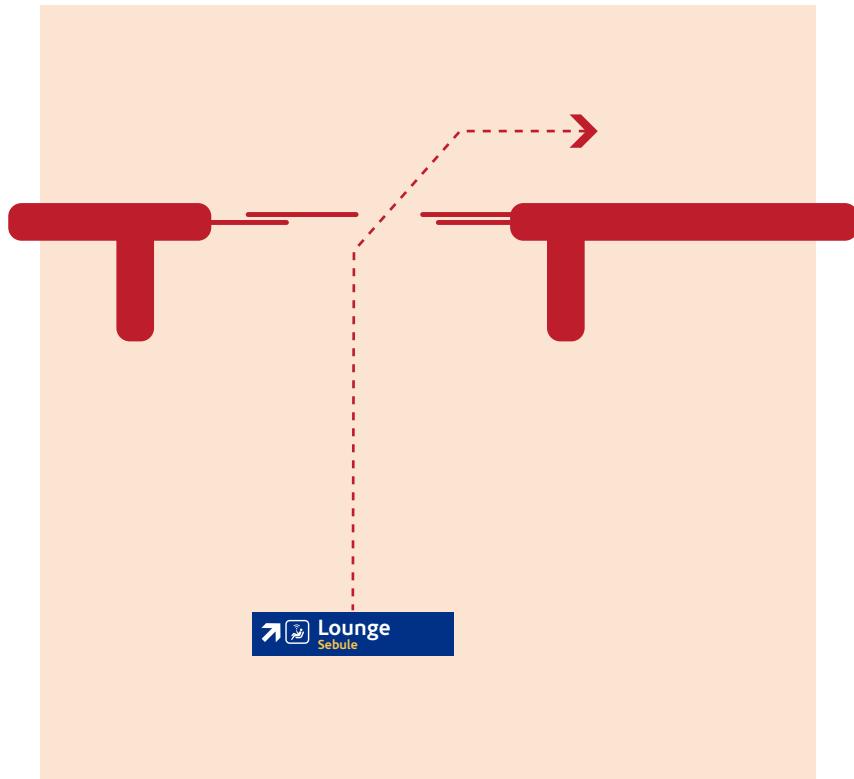


❌ Line of View

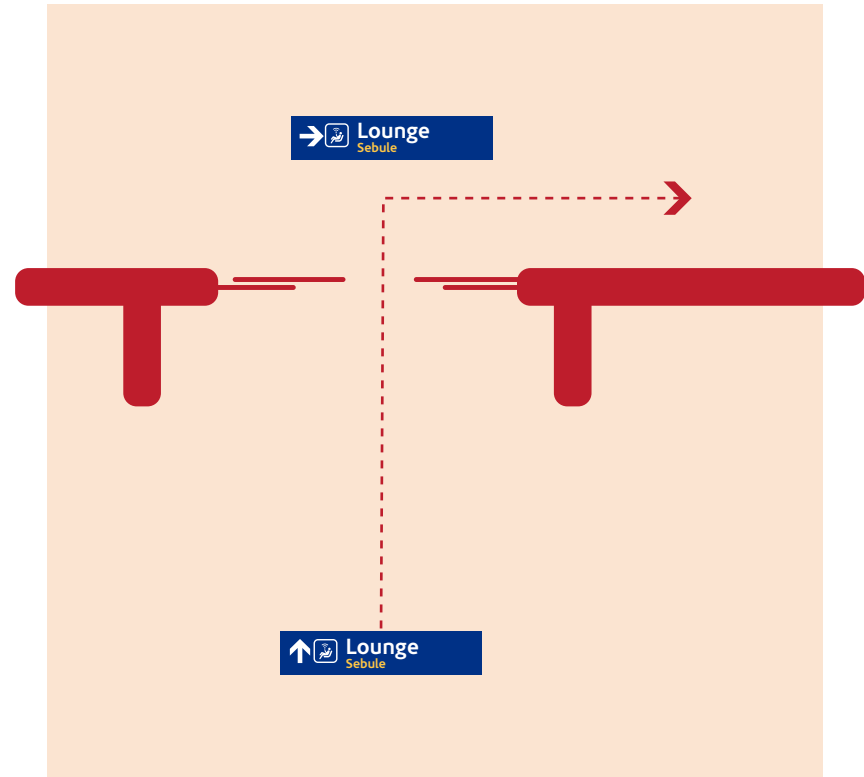


✅ Line of View

# Pathway



✗ Line of View



✓ Line of View



# Pathway



An arrow pointing down indicates 'straight ahead' when it is located near stairway/ramp/escalator that indicates a downward vertical path.

The arrow should always precede the icon followed by the primary text.

This order also applies in vertical arrangements of these elements.


# Pathway



In certain circumstances, an arrow pointing down indicates 'straight ahead' when it is located near an upwards vertical path nearby for example a stairway, ramp or escalator




# Pathway



An arrow pointing up indicates 'straight ahead'.



# Space Considerations



All overhead signs are required to have a standard clearance of 2800mm. These signs if grouped together should be organised by size.

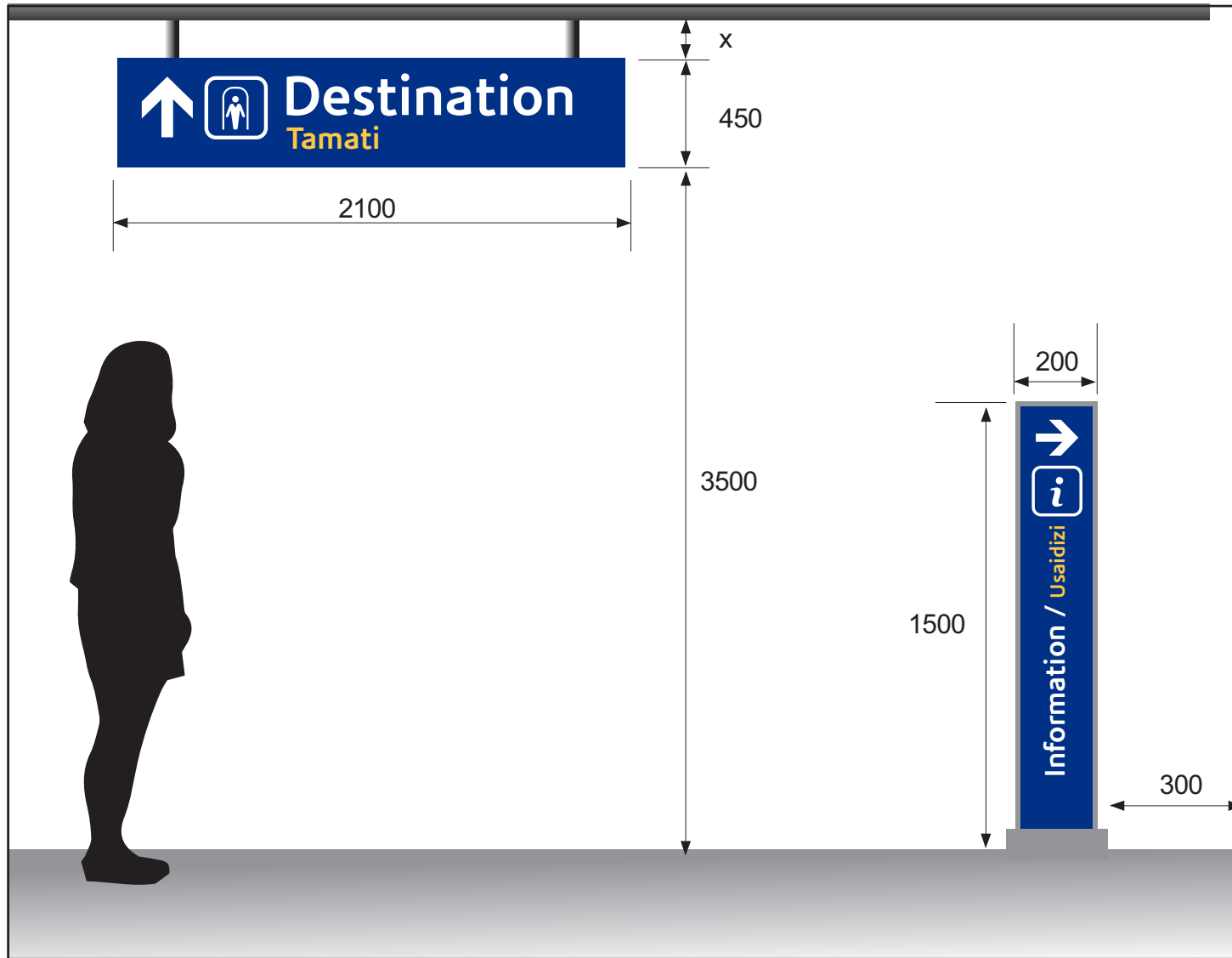


# Installation examples



Signs placed next to each other should be similar in height and width where possible.

# Installation examples

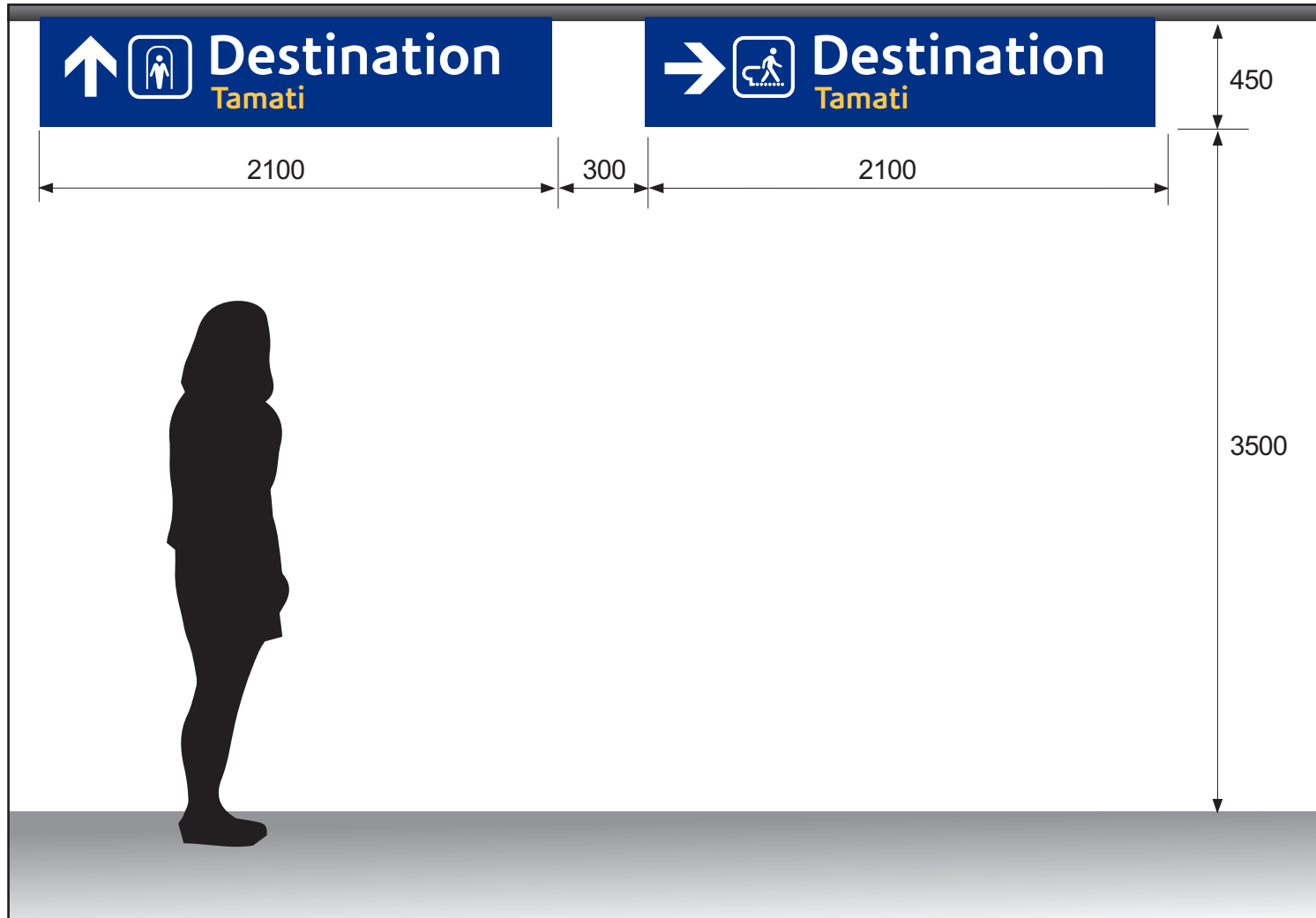


Free standing or floor mounted signs should not serve as obstacles to movement but should also be placed 300mm from the wall.





# Installation examples



When multiple signs are required to properly define a path a minimum space of 300mm should be accommodated to ensure clarity of view.

**Note:** Multiple signs should not be placed too close to each other and stacks of more than 2 signs are less preferred.

---

# Specification overview

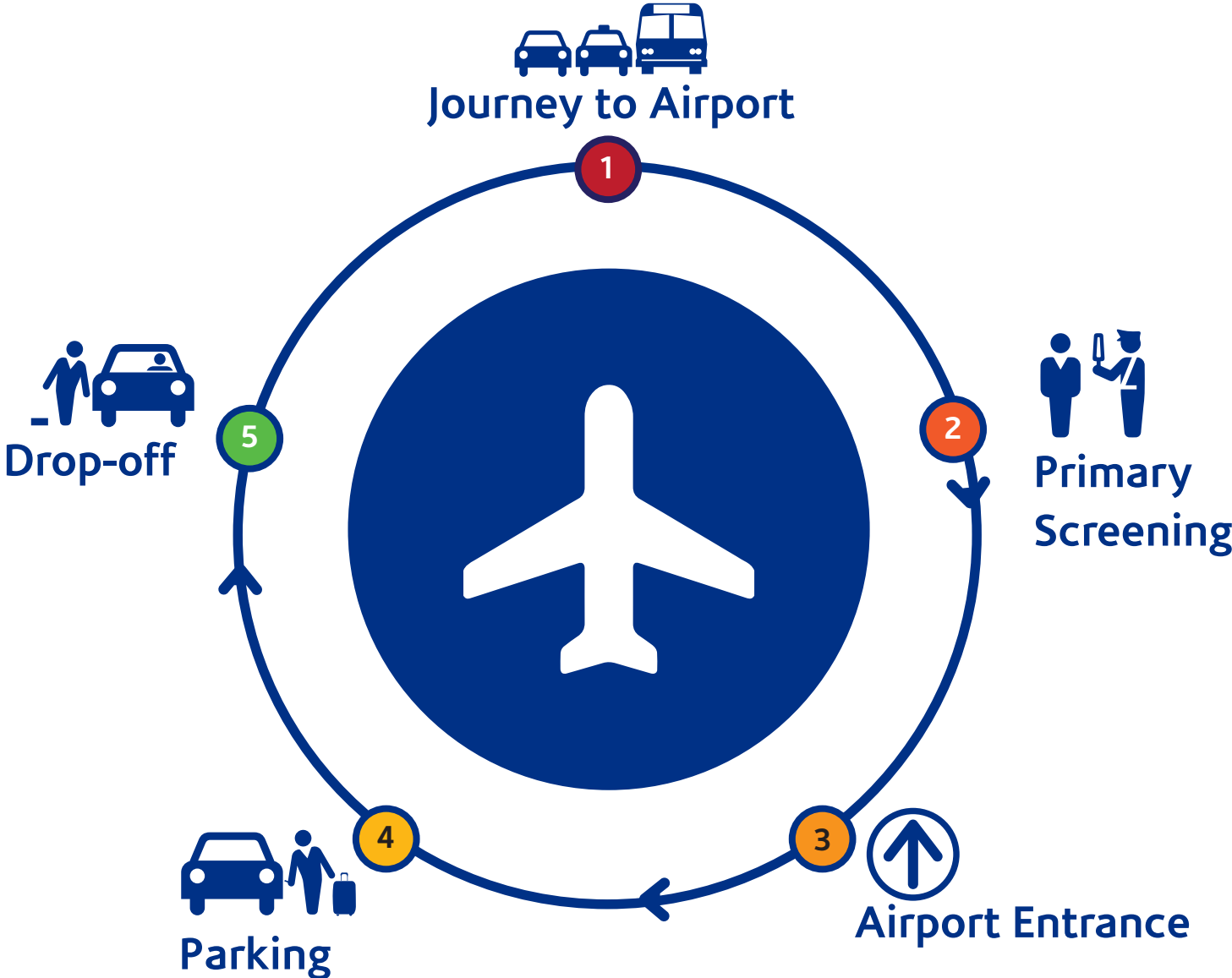
This section contains design and fabrication details for the family of sign types developed for the new airport signage standards program.

For each major area - Roadway, Parking and Terminals - there is a sign family overview showing all of the sign types for that area, followed by pages showing each individual sign type in detail. Each sign type page includes a brief description of the sign's intended use, location, material, and mounting.

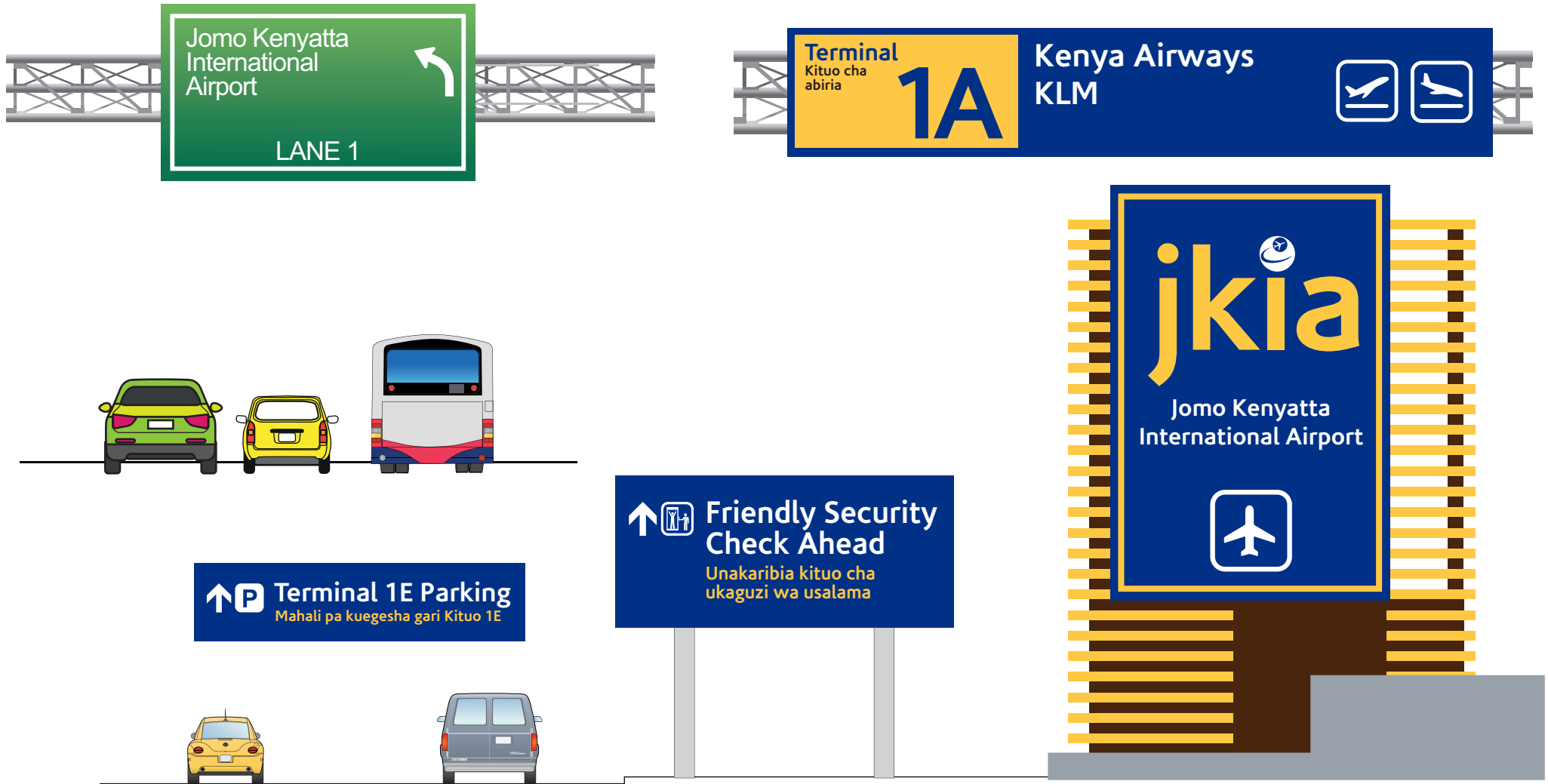
SPECIAL NOTES: The text and graphics shown on the drawings for individual sign types on the following pages are included for illustration only. Actual text, graphics and layouts for all sign types and locations will be determined as part of each sign implementation package. All structural and mounting details are shown for reference. The Sign Contractor shall have final responsibility for all structural details and shall provide structural drawings stamped by a licensed Structural Engineer for each signage implementation project.



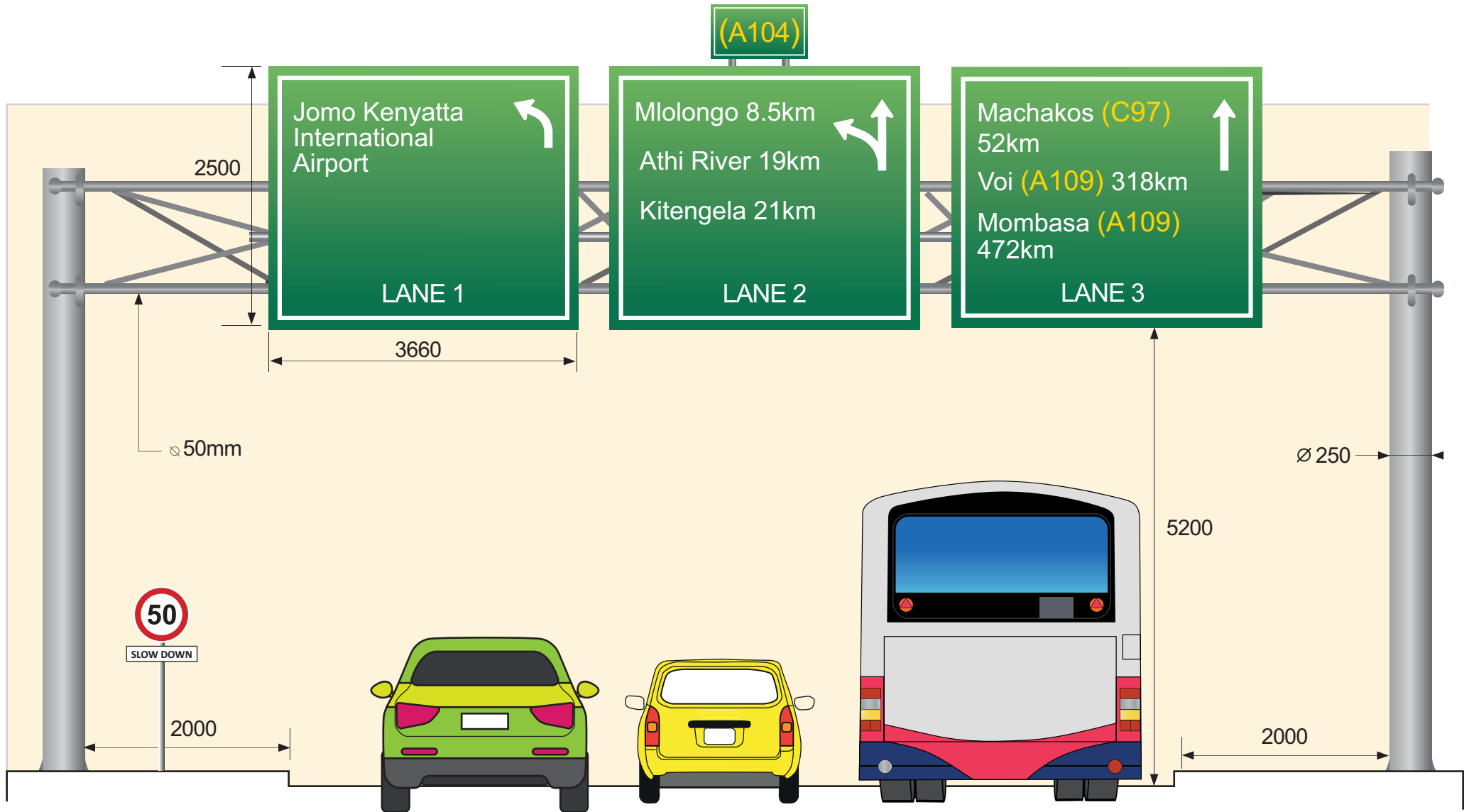
# Customer Journey Departures - External Signs



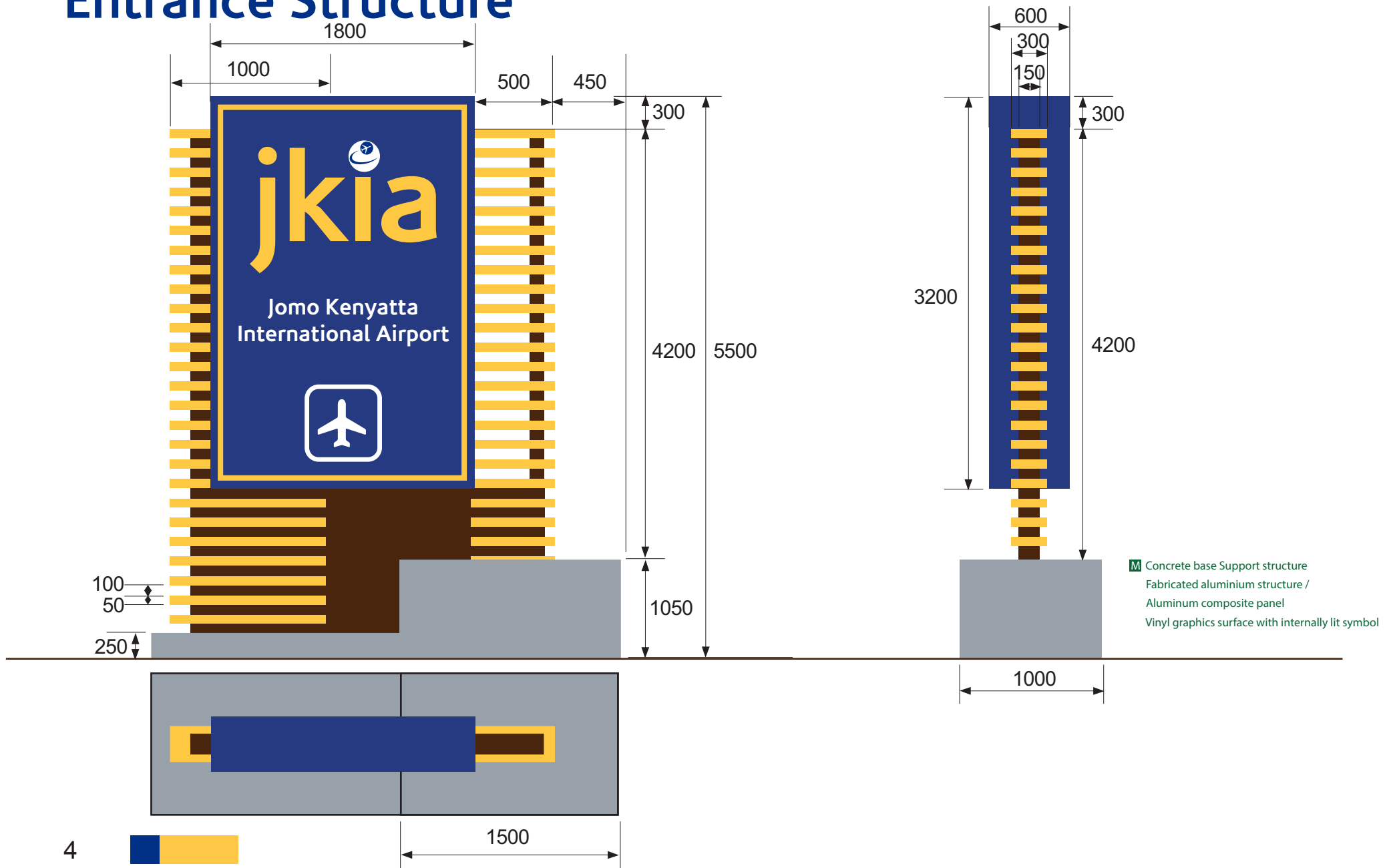
# Journey to Airport



# 1 Journey to Airport



# Entrance Structure



# Lane Markings type family

Vertical scaling is at 239% due to reading in motion



Parking



Drop off



Arrivals



Departures



Thru Traffic





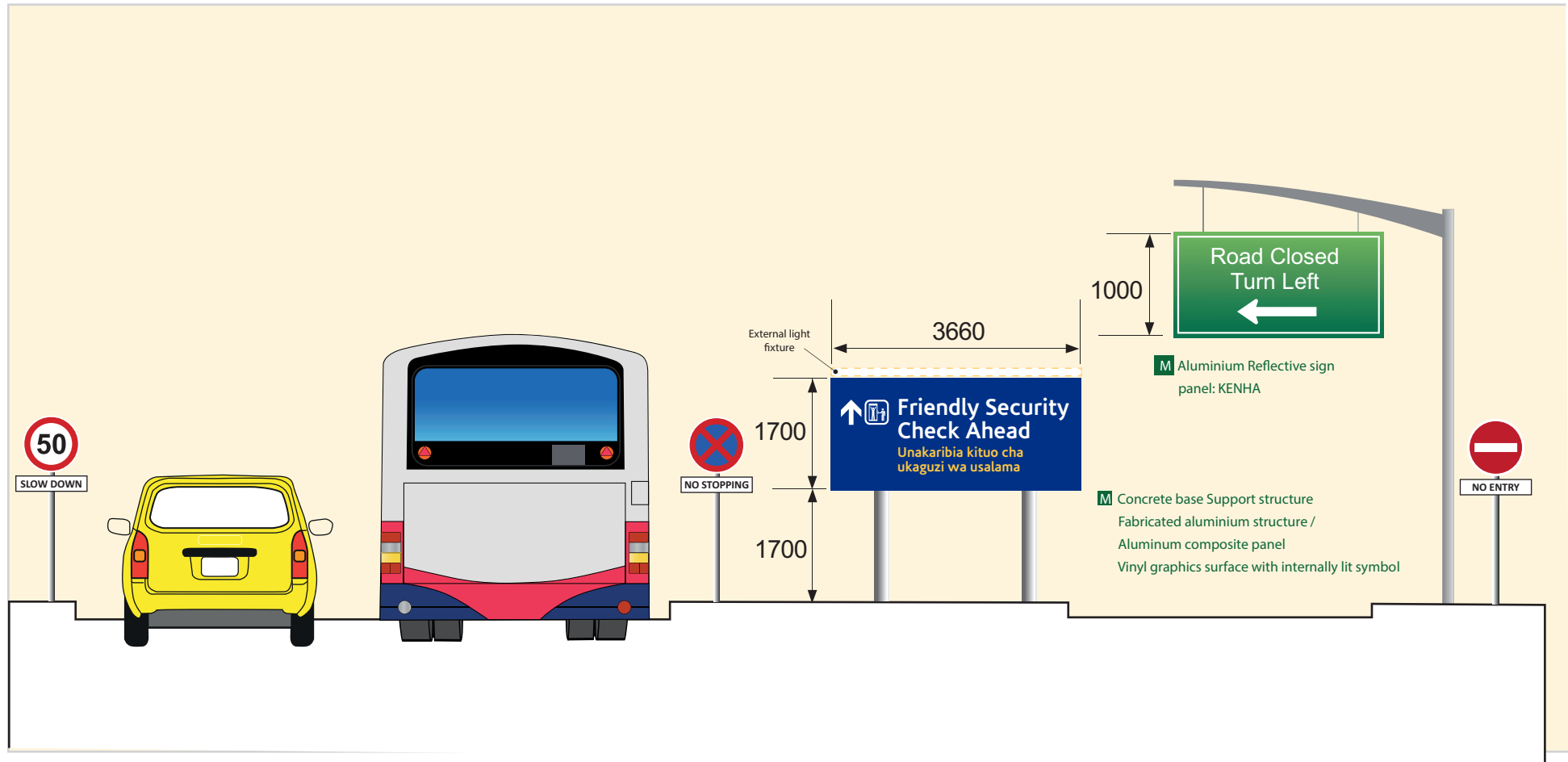




Gantries highlighting directions right from Mombasa Road clearly guiding people to the airport.  
The Signage and gantry is according to KENHA standards.

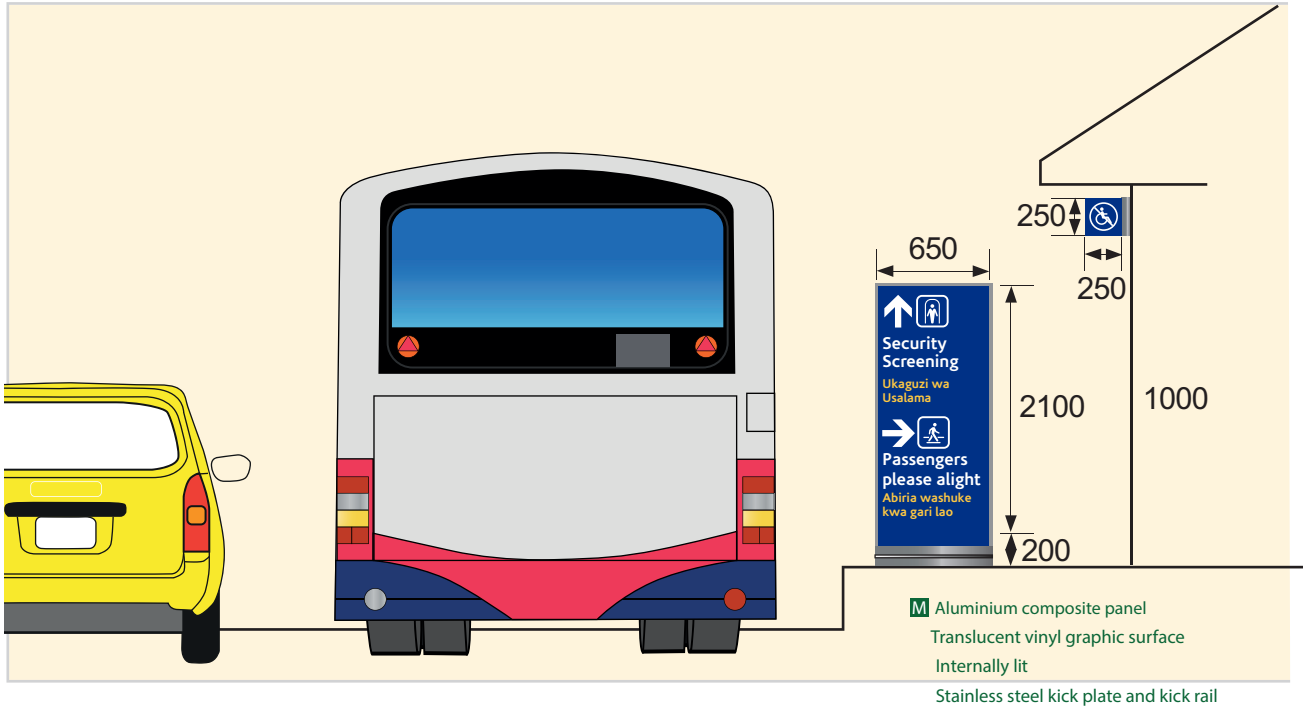


## 2 Primary Screening Vehicular




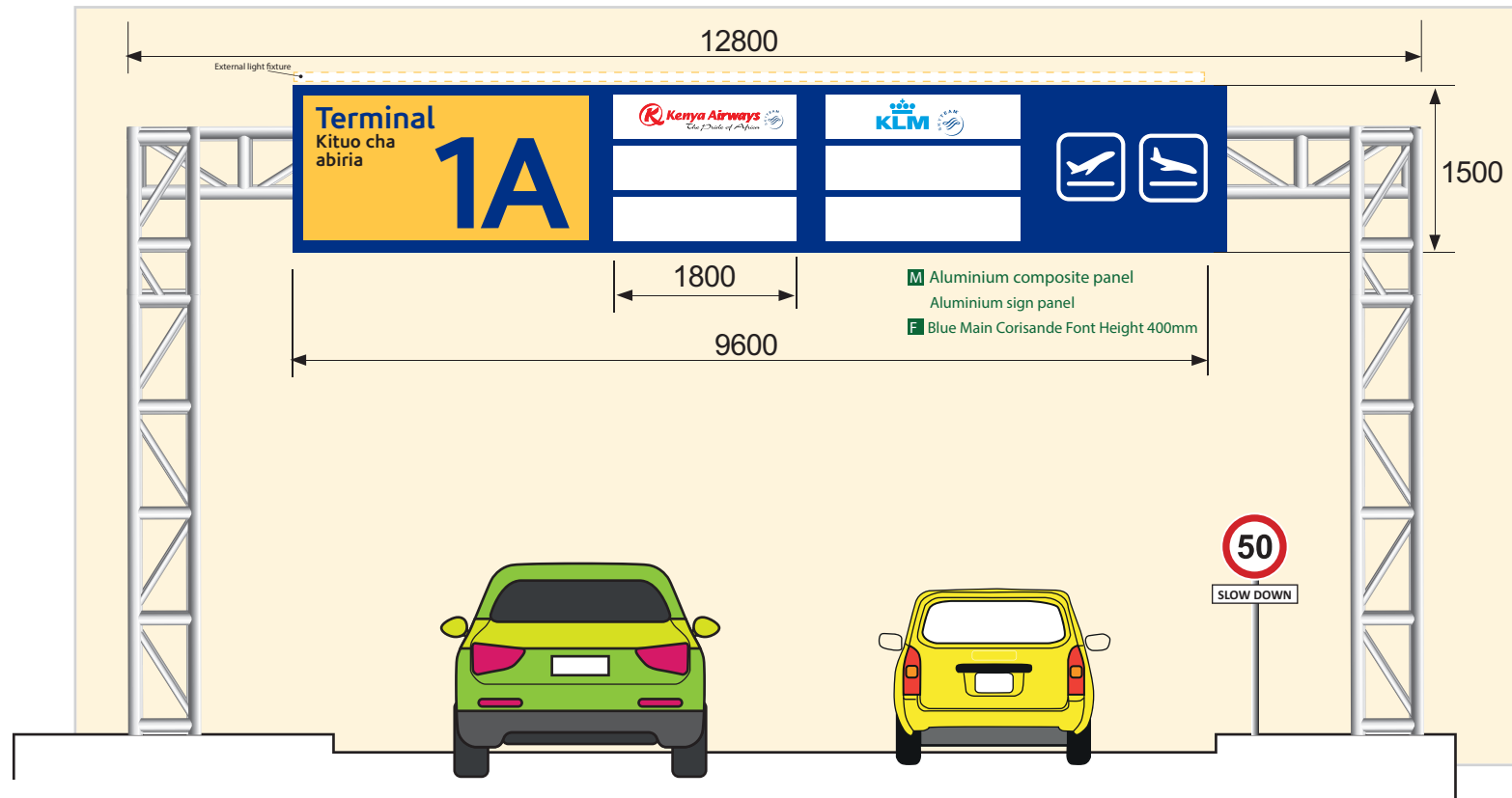


## 2 Primary Screening Pedestrian



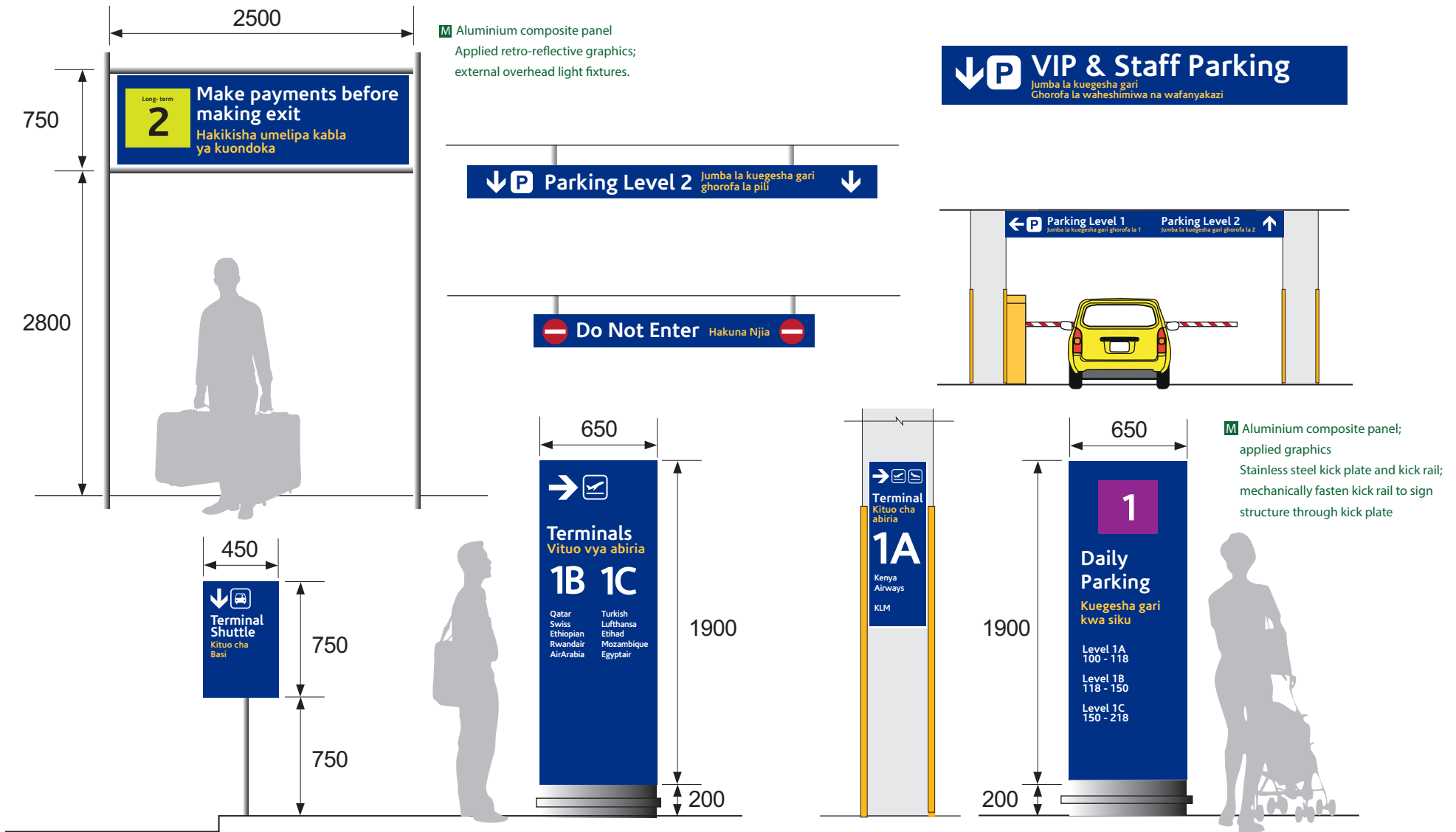


### 3 Airport Entrance





# Parking sign type family 1





# Parking sign type family 2



CLEARANCE 3.2m / Urefu Mita 3.2

CLEARANCE 3.2m / Urefu Mita 3.2



Long - term Muda Mrefu	<b>2</b>
P Green level Ghorofa ya Kijani	
Daily Kugesha kwa siku	<b>1</b>
P Purple level Ghorofa ya Zambarau	
VIP & STAFF Waheshimiwa na wafanyakazi	<b>0</b>
P Orange level Ghorofa ya Machungwa	
Card holders only Wenye Kadi Pekee	<b>B</b>
P Blue level Ghorofa ya Samawati	



# 4 Parking






# Terminal sign type family



# 5 Drop Off

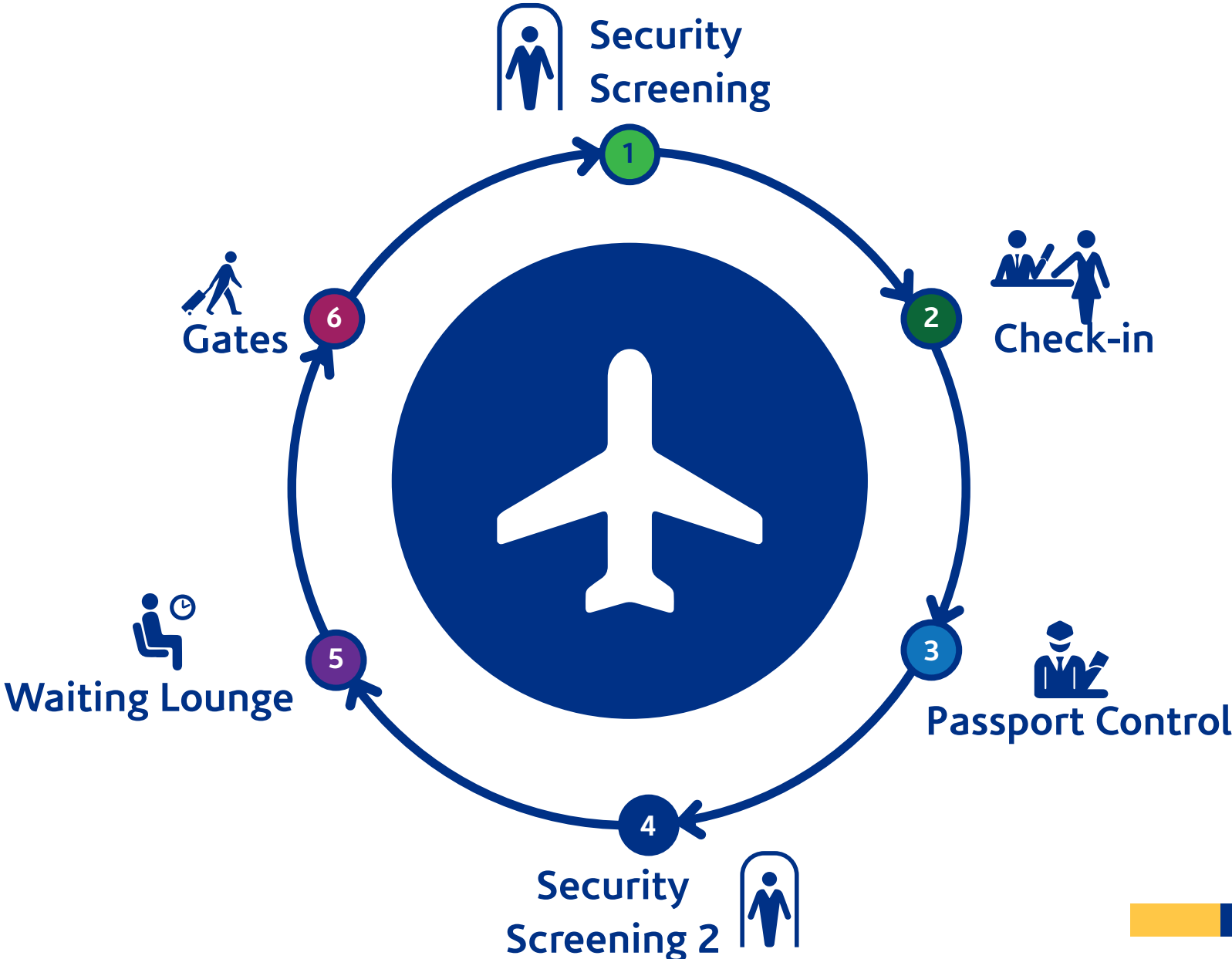


- Concrete base Support structure
- Aluminium composite panel
- Vinyl graphics surface with internally lit symbol

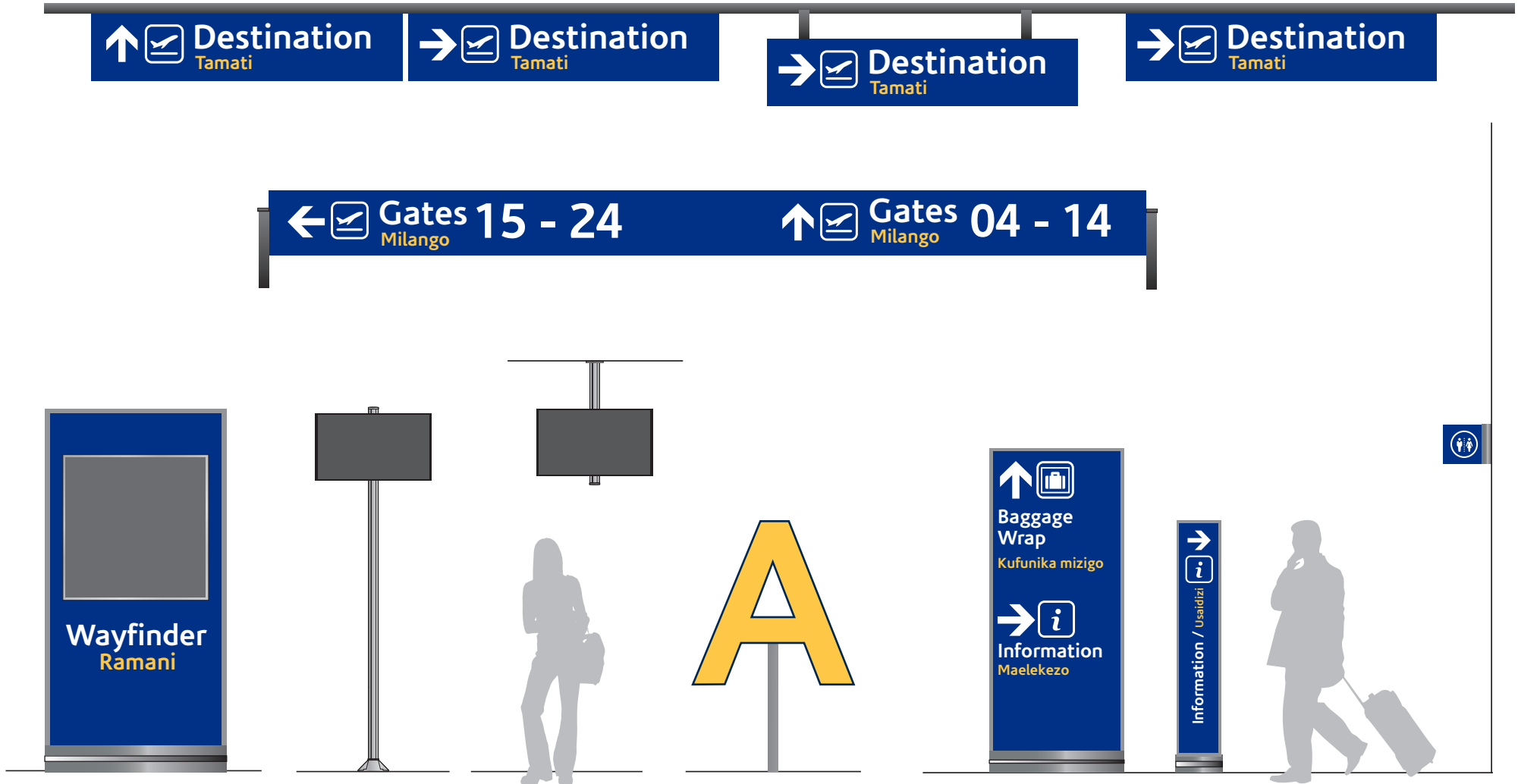




# Customer Journey Departures - Internal



# Terminal sign type family 2





# 1 Security Screening

- Concrete base Support structure
- Aluminium composite panel
- Vinyl graphics surface with internally lit symbol





**POISONS**



**WET CELL BATTERIES**



**CORROSIVES**



**FIREWORKS**



**MATCHES / LIGHTER FUEL**



**DEEPLY REFRIGERATED / COMPRESSED GAS**



**FLAMMABLE / NON-FLAMMABLE GAS**



**RADIOACTIVE MATERIALS**



**INFECTIOUS SUBSTANCE**



**MAGNETIC MATERIALS**

**CORROSIVES**

Such as mercury, acids, alkalis, thermometers and barometers containing mercury and wet cell batteries.

**DEEPLY REFRIGERATED / COMPRESSED GAS**

Such as butane, oxygen, propane and aqualung cylinders.

**EXPLOSIVES**

Substances and devices\* capable, or appearing capable, of being used to cause serious injury or to pose a threat to the safety of aircraft.

**OXIDISING MATERIAL AND ORGANIC PEROXIDES**

Such as bleaches, resin kits and fibre glass repair kits.

**FLAMMABLE LIQUID AND SOLIDS**

Such as lighter or heater fluids, paints, thinner, solvents, petrol and all matches are unacceptable in baggage.

**POISONS**

Such as arsenic, cyanide weed killer and tear gas.

**INFECTIOUS SUBSTANCES**

Such as viruses and bacteria.

**RADIOACTIVE MATERIALS**

Such as instruments containing radioactive source radioisotopes for research.

**MATCHES / LIGHTERS**

Only one small packet of safety matches or cigarette lighter that does not contain unabsorbed liquid fuel being carried on the person is permitted.

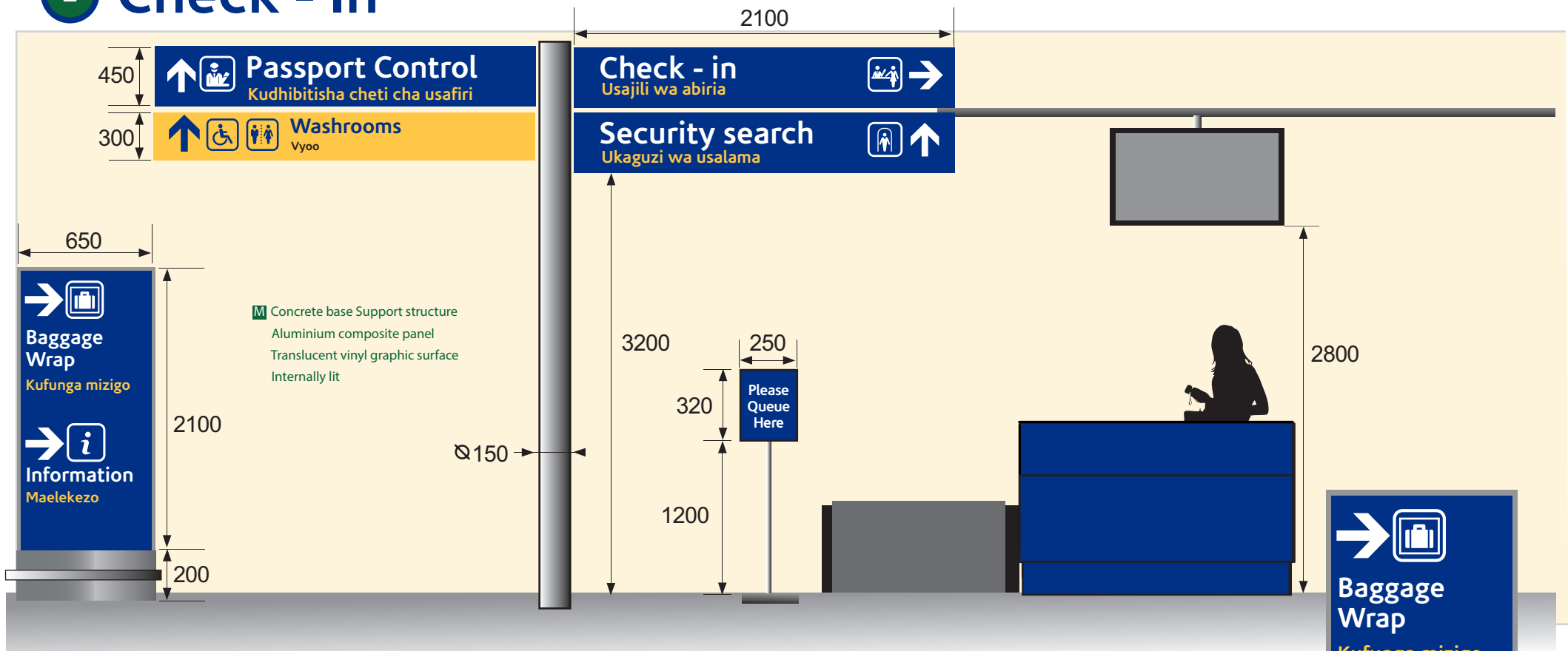
**FLAMMABLE / NON-FLAMMABLE GAS**

Such as aerosols including aerosol paints, filled-aqualung cylinders, carbon dioxide cylinders for soda syphons, gas or fuel cylinders.

\*Explosive and incendiary substances and devices such as ammunition, blasting caps, detonators and fuses, replica or imitation explosive devices, mines, grenades and other explosive military stores, fireworks and pyrotechnics, smoke-generating canisters and smoke-generating cartridges, dynamite, gunpowder and plastic explosives.



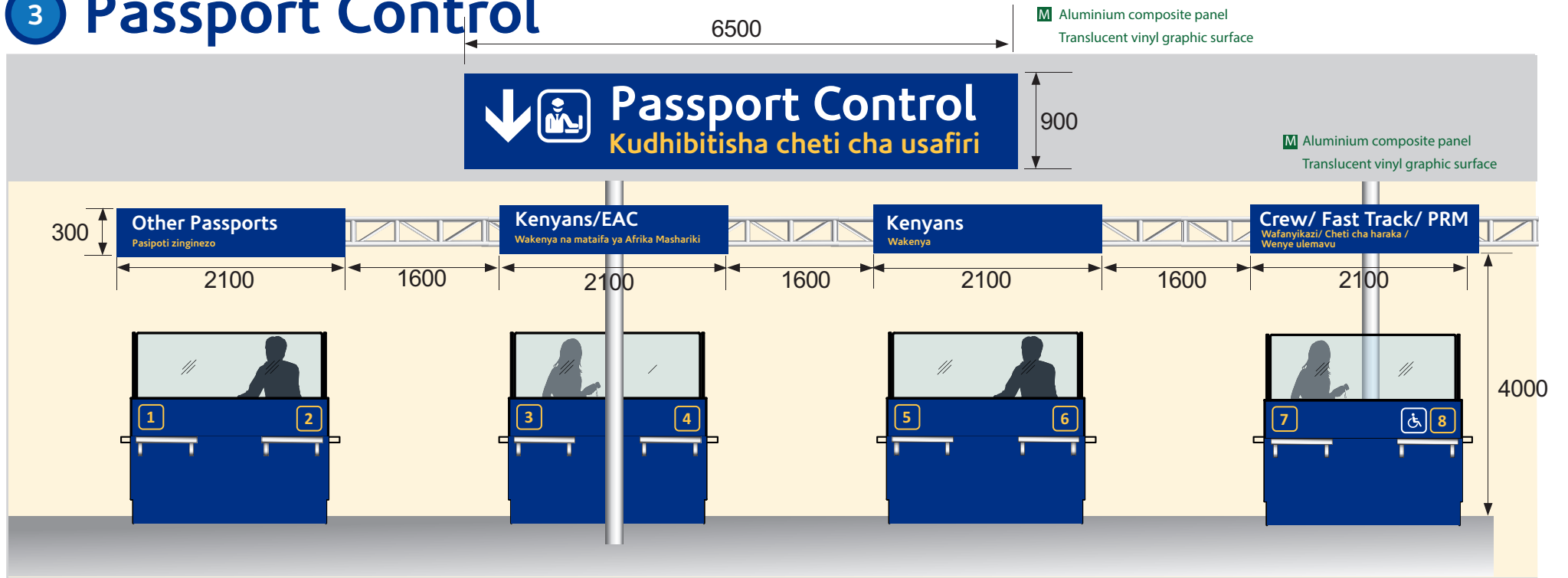
## 2 Check - In







### 3 Passport Control




**Passport Control**  
 Kudhibitisha cheti cha usafiri

**Other Passports**  
 Pasipoti zinginezo

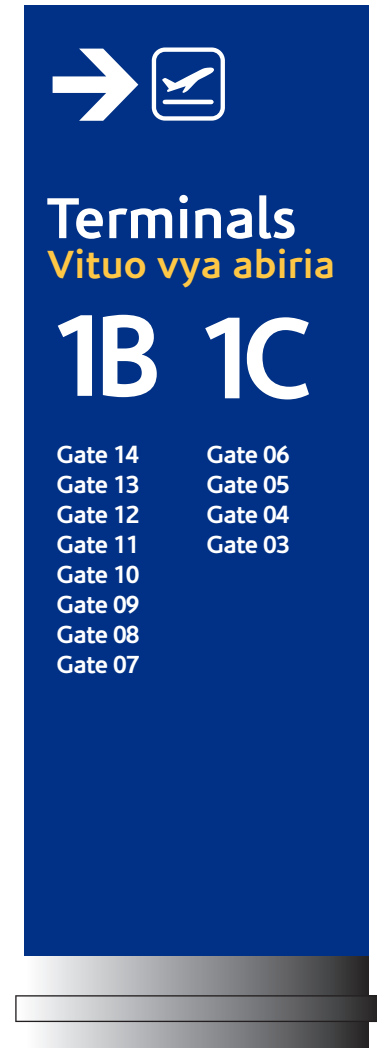
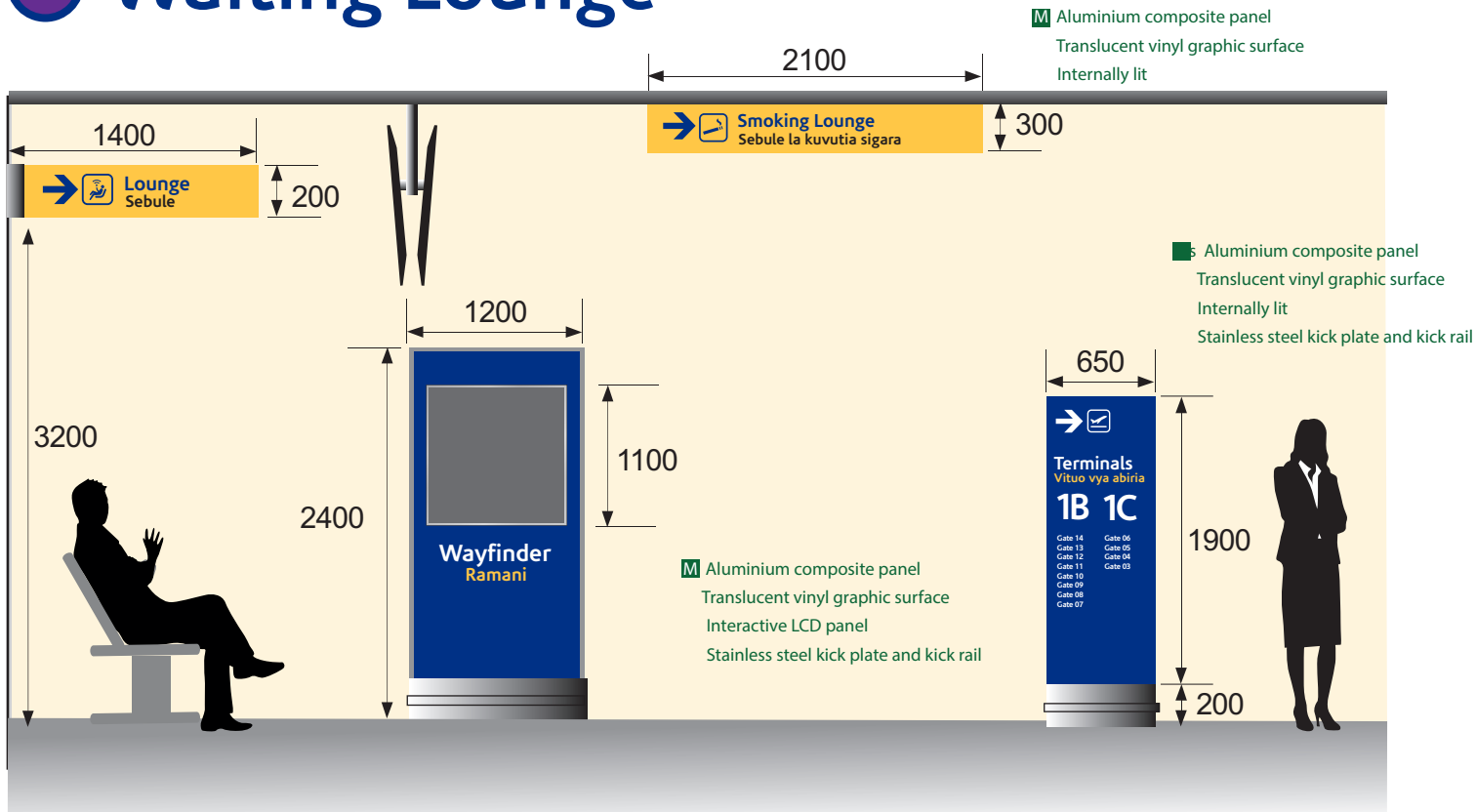








# 5 Waiting Lounge



# Facilities Sign Type Family

  **Smoking Lounge**  
Sebule la kuvutia sigara

     **Washrooms**  
Vyoo

  **Lounge**  
Sebule



 

**Duty Free**  
Bidhaa zisizolipishwa  
ushuru

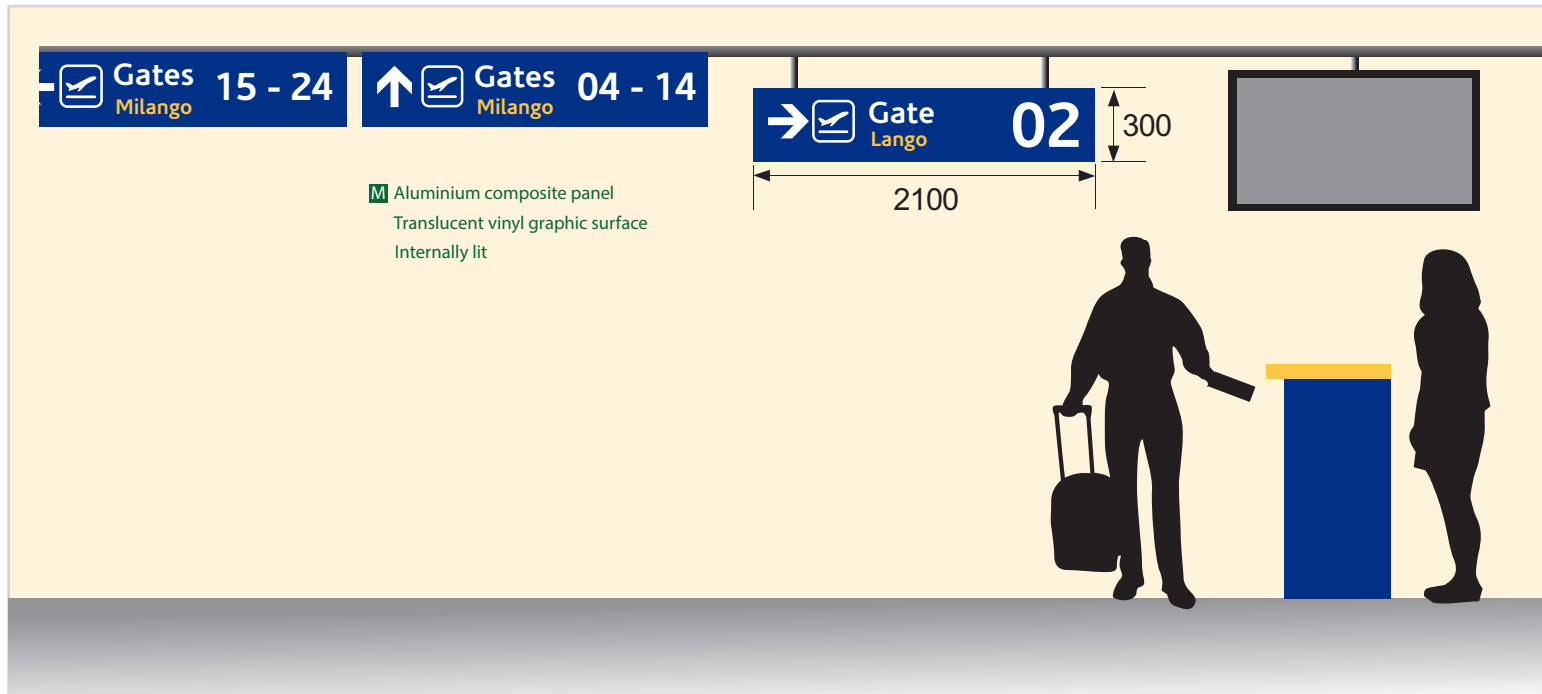
   

**Food Court**  
Mikahawa





# 6 Gates



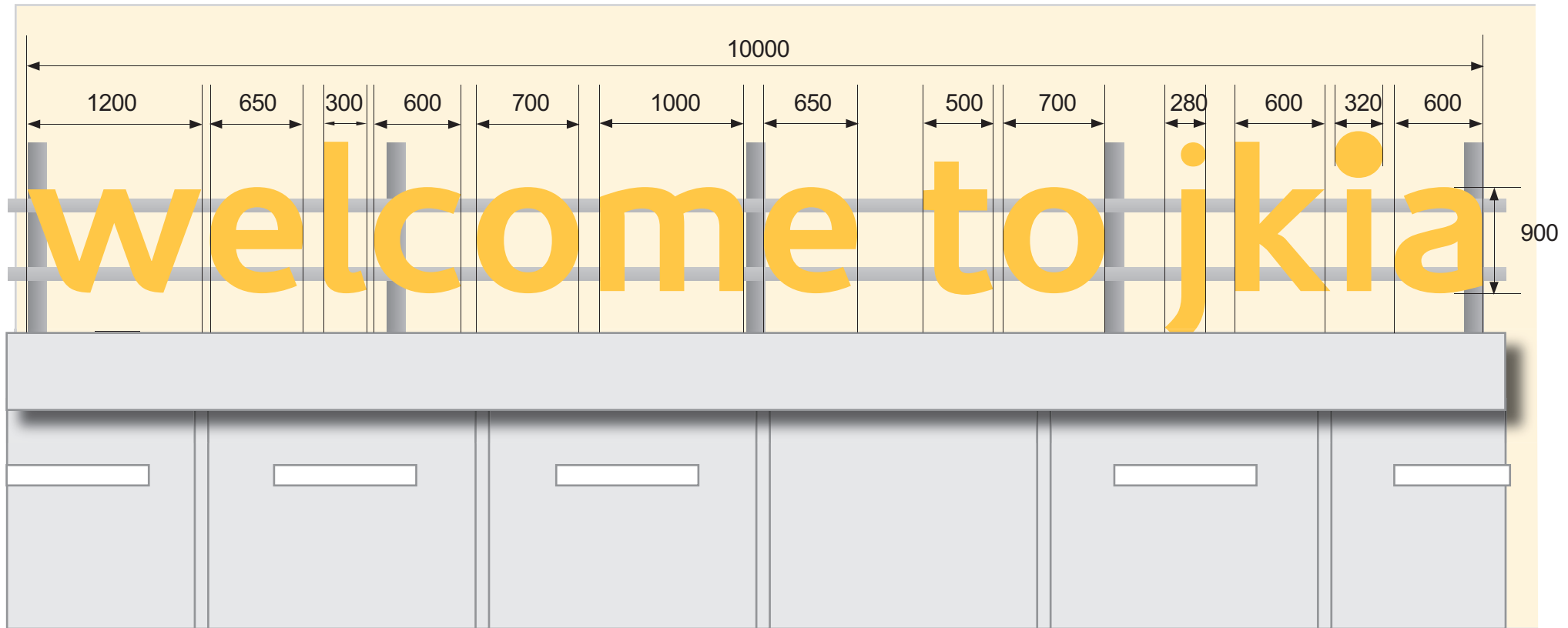




# Customer Journey Arrival - Internal



# 1 Touch Down





a b c d e f g h

600

600

600

650

600

300

600

i j k l m n o p

200

280

600

280

1000

600

700

700

q r s t u v w x

600

400

600

400

600

600

1200

800

y z

600

400

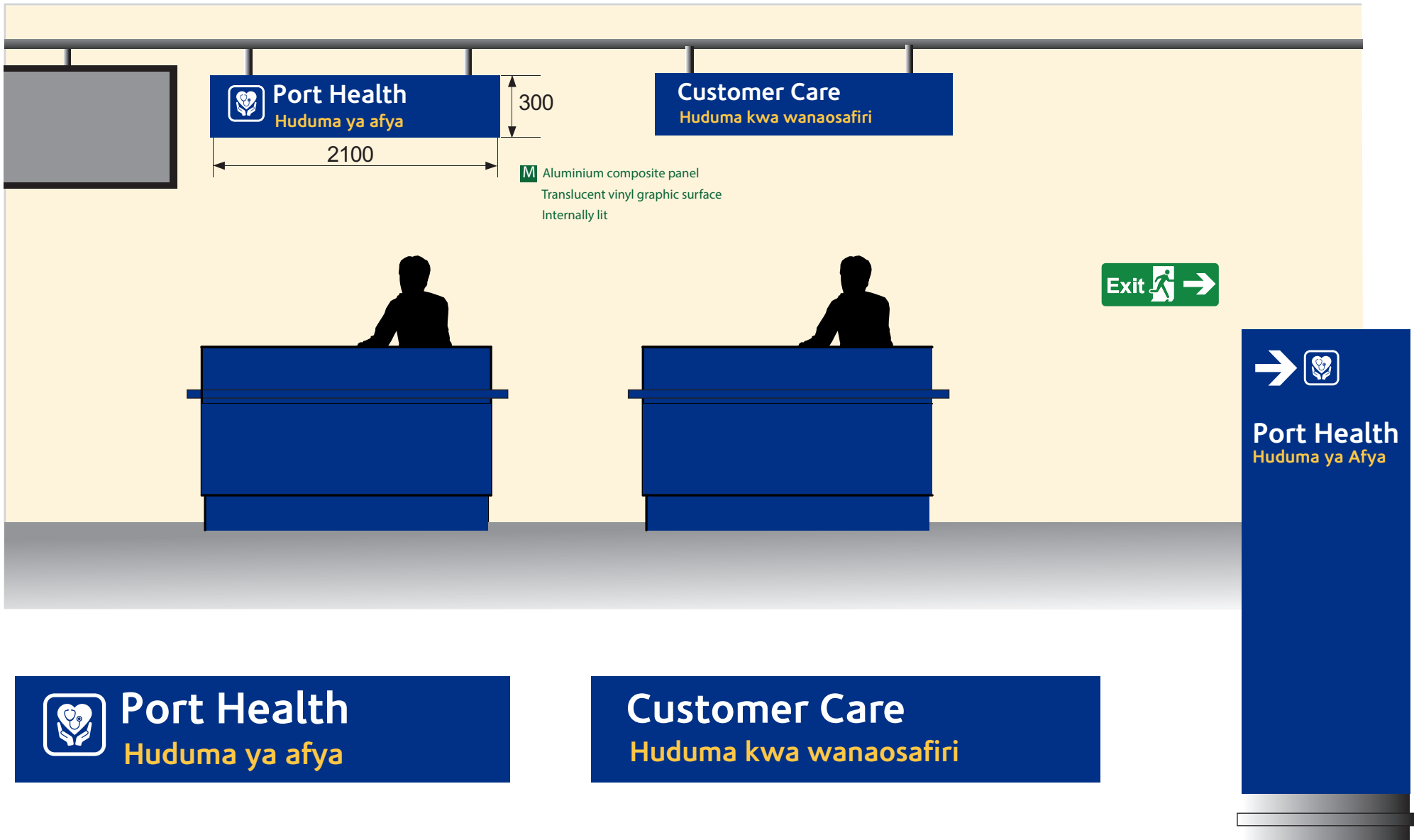
Dimensions for rooftop letter icons in millimetres.

Dimensions may vary on curved surfaces.



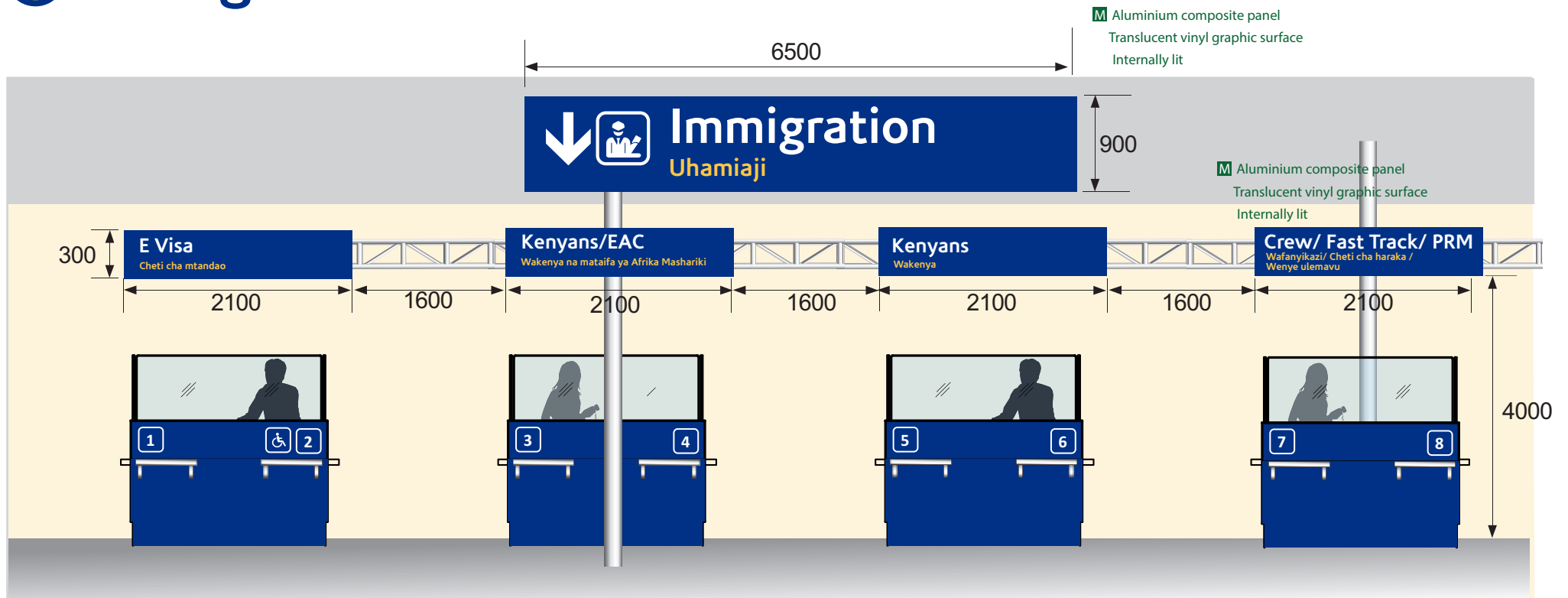


### 3 Port Health





## 4 Immigration




### E Visa

Cheti cha mtandao


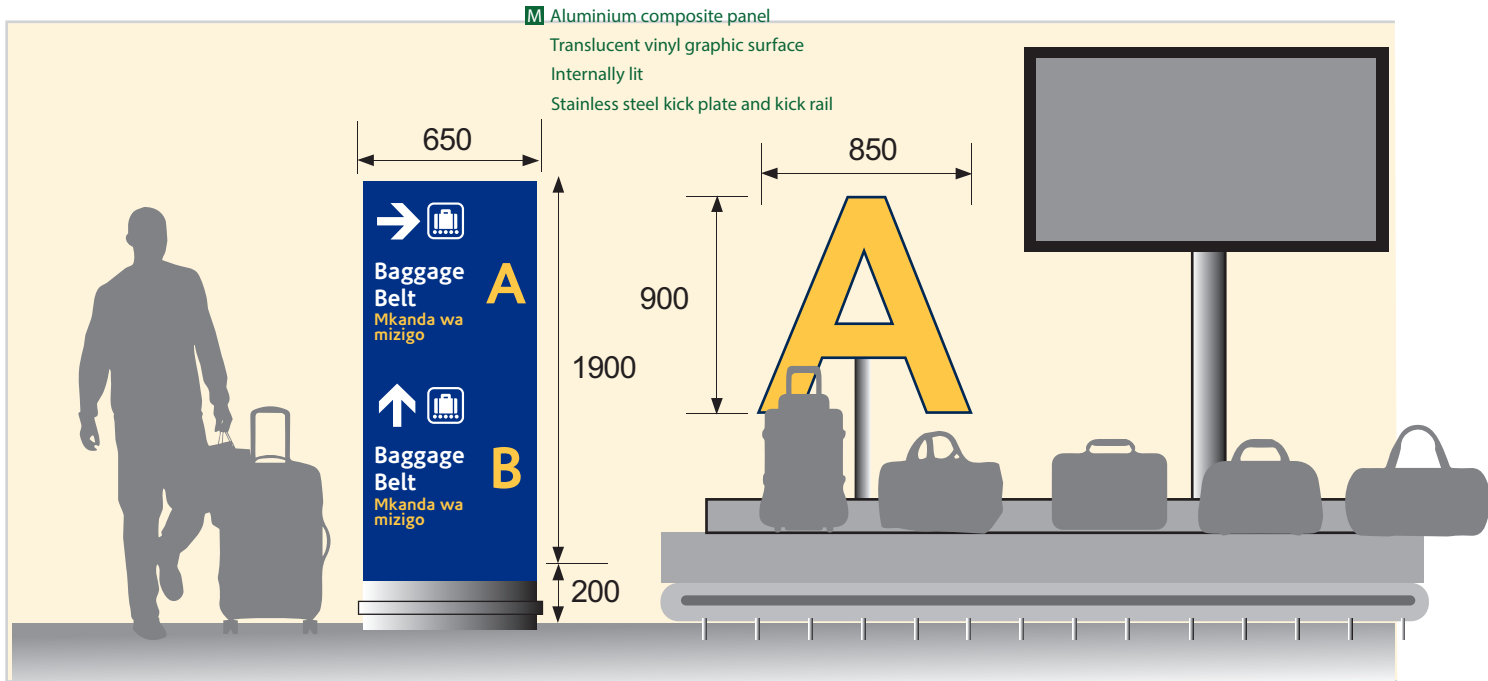
### Kenyans/EAC

Wakenya na mataifa ya Afrika Mashariki





# 5 Baggage Claim



M Aluminium composite panel  
 Translucent vinyl graphic surface  
 Internally lit








Terminal 1A Baggage Claim



Terminal 1E to Baggage Claim



Terminal 2 Baggage Claim

## 6 Customs





**Customs**  
Forodha

**Nothing to Declare**  
Mizigo ambayo hailipwi kodi

**CUSTOMS OFFICE**

 **KENYA REVENUE AUTHORITY**  
**CUSTOMS & BORDER CONTROL**  
**WELCOME. KARIBU KENYA**

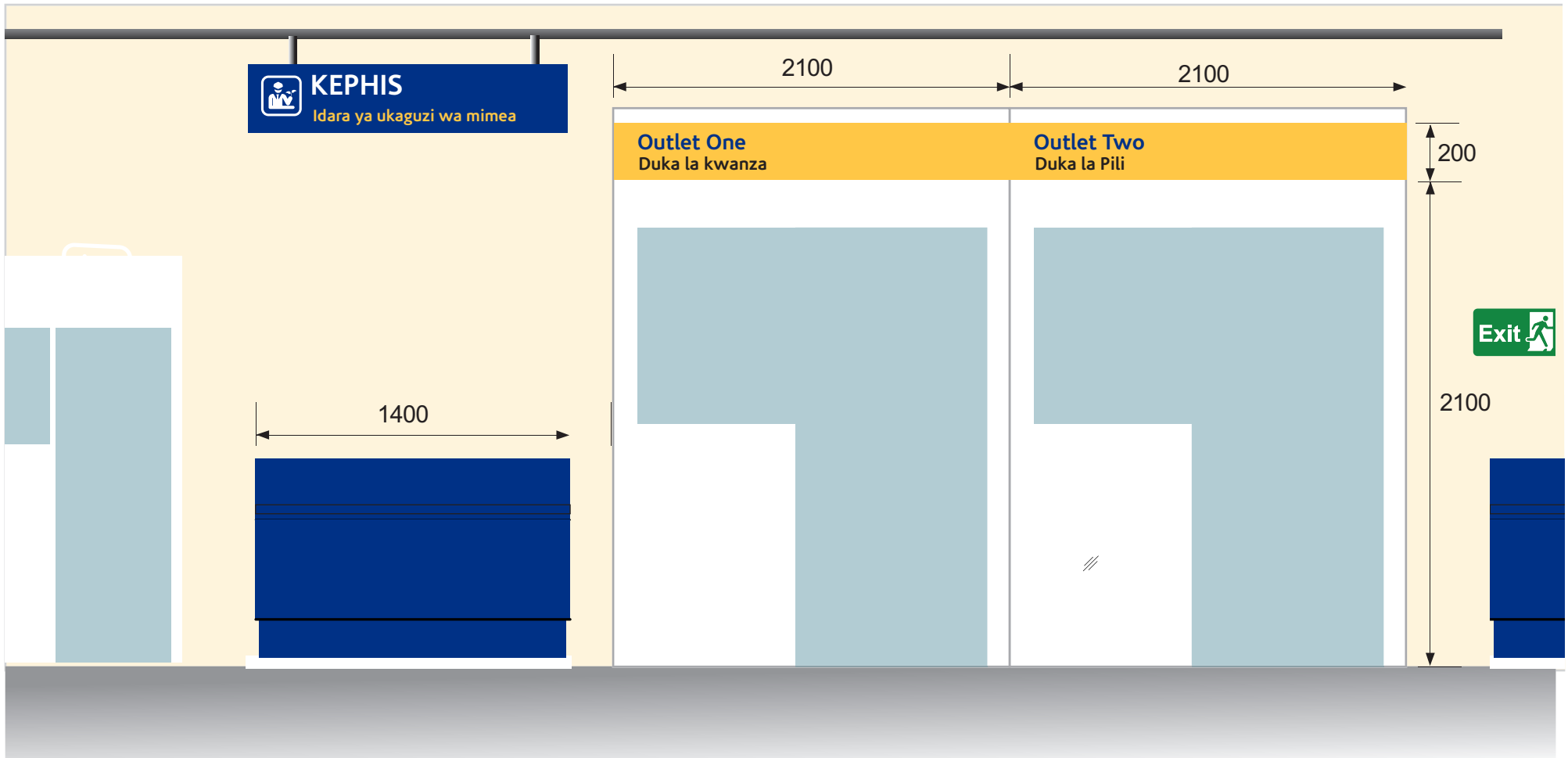
**Customs**  
Forodha  
**Goods to Declare**  
Mizigo ambayo hailipwi kodi

 **KENYA AIRPORTS AUTHORITY**  
*"Setting our sights high"*

 **KENYA AIRPORTS AUTHORITY**  
*"Setting our sights high"*

# 7 Airport Exit

- Aluminium composite panel
- Translucent vinyl graphic surface
- Internally lit



---

## Safety



NO  
SMOKING



SMOKING  
PERMITTED



CAUTION  
SLIPPERY FLOOR



RISK OF ELECTRIC  
SHOCK



FLAMMABLE



FIRE  
EXTINGUISHER



USE STAIRS  
INCASE OF FIRE



FIRST AID



NO  
PHOTOGRAPHY



NO  
WEAPONS



NO PETS

---

## Road Safety



NO  
PARKING



PARKING



NO ENTRY



BUSES



VANS



PRIVATE  
VEHICLES



COURTESY  
VANS



TRANSPORT  
INFORMATION



GROUND  
TRANSPORT



SCHEDULED  
BUSES



GROUND  
OR RAIL

---

## Assistive



LOST & FOUND



ALARM

---

# Sign Off

Title: Kenya Airports Authority General Manager Marketing and Business Development

Name: \_\_\_\_\_

Sign: \_\_\_\_\_

Date: \_\_\_\_\_

Title: Kenya Airports Authority Managing Director / Chief Executive Officer

Name: \_\_\_\_\_

Sign: \_\_\_\_\_

Date: \_\_\_\_\_

*The Port Authority of New York & New Jersey, Aviation Department and Engineering Department COM Smith, Pittsburgh, Pennsylvania 2013, Airport Standards Manual for Pedestrian Signing & Wayfinding*

*Gresham Smith and Partners, 2014, Fort Lauderdale-Hollywood International Airport, Broward County Florida, Signage and wayfinding master plan*

*Kenya Airports Authority, Service Charter, Kenya Airports Authority*

*Los Angeles World Airports, Terminal Wayfinding Standards*  
<https://lawamediastorage.blob.core.windows.net/lawa-media-files/media-files/lawa-web/tenants411/file/dch2016/signage/lax-terminal-wayfinding-standards-feb-18-2016.pdf> [Accessed in March 2018]

*ACRP Report 52, Airport Cooperative Research Program, Wayfinding and Signing Guidelines for Airport Terminals and Landside*

